Peace Airshed Zone Association

Ambient Air Monitoring Network Summary

Ambient Air Quality Monitoring Program

Monthly Report

August 2025

September 30, 2025

Alberta Environment and Protected Areas
11th Floor, Oxbridge Place
9820-106 Street
Edmonton Alberta T5K 2J6

Subject: **Peace Airshed Zone Association (PAZA)**
August 2025 Ambient Air Quality Monitoring Report

Please find enclosed the PAZA Ambient Air Quality Monitoring Network Report for the month of August 2025.

The representative of the Person Responsible for this monitoring program is:

Mandeep Dhaliwal, B.Sc., P.Chem.
Program Manager
Box 21135
Grande Prairie, Alberta T8V 6W7
Email: Mandeep@paza.ca
Phone: 403-608-9697

This report was prepared by Dr. Kevin McCullum, P.Eng., and reviewed by Mandeep Dhaliwal. PAZA has retained the services of WSP Canada Inc. to conduct continuous ambient monitoring and Dr. Kevin McCullum, P.Eng. to provide data validation and reporting.

This report is submitted by PAZA on behalf of the industrial member companies to satisfy the requirements of the facility Operating Approvals listed in Table A

The monthly summary report includes the operational summaries and hourly continuous monitoring and monthly passive results. The Milner station is being reported under the PAZA Monthly report.

Continuous Monitoring:

Eight (8) Stations including Henry Pirker (Grande Prairie), Dunes, Smoky Heights, Beaverlodge, Valleyview, Fox Creek, Happy Valley-Portable and Milner.
Detailed Summaries are included in the report.

Calibration and Data Submission:

Monthly report, hourly data and calibration reports for August 2025 were submitted to the ETS data system.

Table A. PAZA members with Facility Operating Approvals

Company	Facility	LSD	EPEA Approval No.
Advantage Oil & Gas Ltd.	Glacier	05-02-076-13-W6	00262479-00-00
Alberta Power (2000) Ltd. (an ATCO company)	Sturgeon	SW-06-069-21-W5	00010283-02-02
ATCO Power Canada	Poplar Hill	11-19-073-08-W6	00067774-01-01
ATCO Power Canada	Valleyview	SW-06-069-21-W5	00147709-01-01
AltaGas Ltd.	Pouce Coupe	03-03-081-13-W6	00247673-00-00
	Gordondale	02-26-068-25-W5	00287474-00-00
Apache Canada Ltd.	House Mountain	01-08-070-10-W5	00010137-02-02
ARC Resources Ltd.	ARC Ante Creek	02-26-068-25-W5	00266694-01-00
Birchcliff Energy Ltd.	Pouce Coupe	03-22-078-12-W6	00252529-00-00
Canadian Natural Resources Limited	Bonanza	11-25-081-11-W6	00000029-01-00
	Progress/Gordondale	01-01-077-10-W6	00010036-02-00
	Gold Creek	13-26-067-05-W6	00010446-02-00
	Teepee Creek	SE-2-074-04-W6	00001635-02-00
	Sturgeon/Valleyview	02-02-069-22-W5	00001633-02-00
Canfor Forest Products	Grande Prairie	SW-23-071-06-W6	00152645-01-00
Conocophillips Canada Energy Partnership	Wembley	06-19-073-08-W6	00000212-01-00
Encana Corporation	Sexsmith	04-08-075-07-W6	00010002-01-00
Enerplus Resources	Pouce Coupe	SW-06-069-21-W5	00001464-02-03
Exshaw Oil Corporation	Spirit River	03-10-077-07-W6	00344521-00-00
Grande Prairie Generation Inc.	Northern Prairie Power Project	04-19-073-08-W6	00238762-00-00
Inception Exploration Ltd.	Gold Creek	03-26-069-05-W6	00335317-00-02
KANATA Energy Group Ltd.	Valhalla	13-21-076-09-W6	00017620-02-02
Long Run Exploration	Eaglesham	01-25-076-01-W6	00241532-00-00
	Kakut	14-12-075-03-W6	00248469-00-00
	Donnelly	06-01-077-21-W5	00000087-02-00
	Puskwaskau	03-26-074-01-W6	00017524-01-00
Longview Oil Corp.	Sunset House	06-22-070-20-W5	00138884-01-00
Milner Power Limited Partnership	H.R. Milner thermal electric power plant	SE-15-058-08-W6	00009814-03-03
NorthRiver Midstream Inc.	Fourth Creek	16-11-082-09-W6	00000263-01-00
	Gordondale	11-26-079-09-W6	00011495-01-01
	Pouce Coupe/Bonanza	03-23-080-13-W6	00070203-01-01
Pembina Pipeline Corporation	Kakwa River	08-13-063-05 W6	00335342-01-00
Penn West Petroleum Ltd.	Tangent	13-29-080-23-W5	00001746-02-00
	Pouce Coupe	16-07-078-11-W6	00000614-01-00
Petrus Resources	Rycroft	08-25-077-06-W6	00011351-02-00
	Spirit River	08-34-077-06-W6	00011096-02-00
Strathcona Resources Ltd.	Jayar Sour Gas Processing Plant	06-08-062-03 W6	03612040-00-00
Suncor Energy Inc.	Progress	07-22-078-09-W6	00011428-02-00
Tidewater Midstream and Infrastructure Ltd.	Pipestone Sour Gas Plant	NW-35-70-9 W6	00403309-00-00
Veresen Energy	Hythe Brainard	11-18-074-12-W6	00010910-02-00
Weyerhaeuser Canada	Grande Prairie Pulp and Wood Plant	01-14-070-05-W6	00000113-02-00

Concentrations in excess of the Clean Air (Maximum Levels) Regulation:

- There was one, 30-min reading above the TRS AAAQG(5ppb)
- There were 94, 1hr readings above the $PM_{2.5}$ AAAQG (80µg/m³)
- There were 8, 24hr readings above the $PM_{2.5}$ AAAQO (29µg/m³)
- There were two SO_2 passives above the 30day SO_2 AAAQO (11ppb)

Readings above the 30min TRS AAAQG (5ppb) recorded as follows:

Site	reference	Pollutant	Date	From MST	To MST	Average ppb	WS km/hr	WD degrees
Smoky Heights	**e-reported**	TRS	29-Aug-25	05:00	05:30	5.2	2.0	180

Readings above the 1hr $PM_{2.5}$ AAAQG (80µg/m³) recorded as follows:

Site	reference	Pollutant	Date	From MST	To MST	Average µg/m³	WS km/hr	WD degrees
Beaverlodge	**444808**	$PM_{2.5}$	31-Aug-25	10:00	11:00	106.3	15.9	258
Beaverlodge	**444808**	$PM_{2.5}$	31-Aug-25	11:00	12:00	149.7	1.5	324
Beaverlodge	**444808**	$PM_{2.5}$	31-Aug-25	12:00	13:00	126.0	12.8	10
Beaverlodge	**444808**	$PM_{2.5}$	31-Aug-25	16:00	17:00	104.5	7.7	243
Beaverlodge	**444808**	$PM_{2.5}$	31-Aug-25	17:00	18:00	129.5	7.9	223
Beaverlodge	**444808**	$PM_{2.5}$	31-Aug-25	18:00	19:00	131.2	9.3	234
Beaverlodge	**444808**	$PM_{2.5}$	31-Aug-25	19:00	20:00	155.0	10.6	261
Beaverlodge	**444808**	$PM_{2.5}$	31-Aug-25	20:00	21:00	202.5	10.6	281
Beaverlodge	**444808**	$PM_{2.5}$	31-Aug-25	21:00	22:00	234.7	10.3	282
Beaverlodge	**444808**	$PM_{2.5}$	31-Aug-25	22:00	23:00	240.6	12.9	275
Beaverlodge	**444808**	$PM_{2.5}$	31-Aug-25	22:59	23:59	260.6	7.8	268
Dunes	**444809**	$PM_{2.5}$	31-Aug-25	09:00	10:00	311.7	2.6	103
Dunes	**444809**	$PM_{2.5}$	31-Aug-25	10:00	11:00	216.3	2.3	166
Dunes	**444809**	$PM_{2.5}$	31-Aug-25	11:00	12:00	282.1	2.5	149
Dunes	**444809**	$PM_{2.5}$	31-Aug-25	12:00	13:00	248.4	2.2	166
Dunes	**444809**	$PM_{2.5}$	31-Aug-25	13:00	14:00	173.3	3.2	193
Dunes	**444809**	$PM_{2.5}$	31-Aug-25	14:00	15:00	156.6	3.6	96
Dunes	**444809**	$PM_{2.5}$	31-Aug-25	15:00	16:00	108.5	4.1	124
Dunes	**444809**	$PM_{2.5}$	31-Aug-25	16:00	17:00	94.0	4.7	97
Dunes	**444809**	$PM_{2.5}$	31-Aug-25	17:00	18:00	118.9	6.3	106
Dunes	**444809**	$PM_{2.5}$	31-Aug-25	18:00	19:00	156.7	4.3	110
Dunes	**444809**	$PM_{2.5}$	31-Aug-25	19:00	20:00	139.8	1.8	90
Dunes	**444809**	$PM_{2.5}$	31-Aug-25	20:00	21:00	138.7	0.7	64
Dunes	**444809**	$PM_{2.5}$	31-Aug-25	21:00	22:00	146.1	1.4	41
Dunes	**444809**	$PM_{2.5}$	31-Aug-25	22:00	23:00	157.2	0.6	10
Dunes	**444809**	$PM_{2.5}$	31-Aug-25	23:00	00:00	171.8	0.4	42
Henry Pirker	**444812**	$PM_{2.5}$	31-Aug-25	09:00	10:00	358.0	2.5	131
Henry Pirker	**444812**	$PM_{2.5}$	31-Aug-25	10:00	11:00	385.2	2.7	183
Henry Pirker	**444812**	$PM_{2.5}$	31-Aug-25	11:00	12:00	406.6	3.0	174
Henry Pirker	**444812**	$PM_{2.5}$	31-Aug-25	12:00	13:00	366.1	4.0	147
Henry Pirker	**444812**	$PM_{2.5}$	31-Aug-25	13:00	14:00	251.5	2.6	142
Henry Pirker	**444812**	$PM_{2.5}$	31-Aug-25	14:00	15:00	185.5	2.5	127
Henry Pirker	**444812**	$PM_{2.5}$	31-Aug-25	15:00	16:00	153.1	5.4	142
Henry Pirker	**444812**	$PM_{2.5}$	31-Aug-25	16:00	17:00	152.3	5.5	112
Henry Pirker	**444812**	$PM_{2.5}$	31-Aug-25	17:00	18:00	165.4	8.2	112
Henry Pirker	**444812**	$PM_{2.5}$	31-Aug-25	18:00	19:00	195.4	6.3	113
Henry Pirker	**444812**	$PM_{2.5}$	31-Aug-25	19:00	20:00	215.1	5.6	96

Site	reference	Pollutant	Date	From MST	To MST	Average µg/m³	WS km/hr	WD degrees
Henry Pirker	**444812**	$PM_{2.5}$	31-Aug-25	20:00	21:00	200.5	6.2	82
Henry Pirker	**444812**	$PM_{2.5}$	31-Aug-25	21:00	22:00	231.5	7.5	84
Henry Pirker	**444812**	$PM_{2.5}$	31-Aug-25	22:00	23:00	255.0	6.3	81
Henry Pirker	**444812**	$PM_{2.5}$	31-Aug-25	23:00	00:00	277.5	5.2	87
Smoky Heights	**445955**	$PM_{2.5}$	01-Aug-25	10:00	11:00	84.0	4.0	20
Smoky Heights	**445955**	$PM_{2.5}$	01-Aug-25	11:00	12:00	92.6	8.0	20
Smoky Heights	**445955**	$PM_{2.5}$	01-Aug-25	12:00	13:00	107.8	7.3	48
Smoky Heights	**445955**	$PM_{2.5}$	01-Aug-25	13:00	14:00	109.4	5.3	146
Smoky Heights	**445955**	$PM_{2.5}$	01-Aug-25	14:00	15:00	120.3	3.1	46
Smoky Heights	**445955**	$PM_{2.5}$	01-Aug-25	15:00	16:00	161.5	7.0	169
Smoky Heights	**445955**	$PM_{2.5}$	01-Aug-25	16:00	17:00	148.1	6.0	323
Smoky Heights	**445955**	$PM_{2.5}$	01-Aug-25	17:00	18:00	97.0	7.5	323
Smoky Heights	**445955**	$PM_{2.5}$	01-Aug-25	20:00	21:00	96.3	7.7	327
Smoky Heights	**445955**	$PM_{2.5}$	01-Aug-25	21:00	22:00	92.2	6.9	335
Smoky Heights	**445955**	$PM_{2.5}$	01-Aug-25	22:00	23:00	83.0	14.8	117
Smoky Heights	**445955**	$PM_{2.5}$	02-Aug-25	19:00	20:00	123.9	6.3	302
Smoky Heights	**445955**	$PM_{2.5}$	05-Aug-25	19:00	20:00	114.3	0.7	300
Smoky Heights	**445955**	$PM_{2.5}$	05-Aug-25	20:00	21:00	190.0	5.1	354
Smoky Heights	**445955**	$PM_{2.5}$	05-Aug-25	21:00	22:00	187.8	3.8	359
Smoky Heights	**445955**	$PM_{2.5}$	06-Aug-25	02:00	03:00	85.0	1.9	285
Smoky Heights	**445955**	$PM_{2.5}$	10-Aug-25	11:00	12:00	102.5	40.3	268
Smoky Heights	**445955**	$PM_{2.5}$	10-Aug-25	12:00	13:00	109.2	34.7	270
Smoky Heights	**445955**	$PM_{2.5}$	27-Aug-25	19:00	20:00	82.3	3.8	192
Fox Creek	**444810**	$PM_{2.5}$	31-Aug-25	08:00	09:00	174.9	4.6	305
Fox Creek	**444810**	$PM_{2.5}$	31-Aug-25	09:00	10:00	323.5	6.4	313
Fox Creek	**444810**	$PM_{2.5}$	31-Aug-25	10:00	11:00	269.8	6.3	296
Fox Creek	**444810**	$PM_{2.5}$	31-Aug-25	11:00	12:00	192.1	5.2	321
Fox Creek	**444810**	$PM_{2.5}$	31-Aug-25	12:00	13:00	236.4	5.8	349
Fox Creek	**444810**	$PM_{2.5}$	31-Aug-25	13:00	14:00	280.8	5.5	32
Fox Creek	**444810**	$PM_{2.5}$	31-Aug-25	14:00	15:00	300.0	5.1	23
Fox Creek	**444810**	$PM_{2.5}$	31-Aug-25	15:00	16:00	234.6	3.9	5
Fox Creek	**444810**	$PM_{2.5}$	31-Aug-25	16:00	17:00	260.9	3.6	31
Fox Creek	**444810**	$PM_{2.5}$	31-Aug-25	17:00	18:00	204.7	2.7	72
Fox Creek	**444810**	$PM_{2.5}$	31-Aug-25	18:00	19:00	194.9	1.3	276
Fox Creek	**444810**	$PM_{2.5}$	31-Aug-25	19:00	20:00	190.7	1.3	234
Fox Creek	**444810**	$PM_{2.5}$	31-Aug-25	20:00	21:00	188.1	1.9	182
Fox Creek	**444810**	$PM_{2.5}$	31-Aug-25	21:00	22:00	181.4	2.9	170
Fox Creek	**444810**	$PM_{2.5}$	31-Aug-25	22:00	23:00	193.3	2.7	174
Fox Creek	**444810**	$PM_{2.5}$	31-Aug-25	23:00	00:00	183.4	2.9	165
Happy Valley	**444811**	$PM_{2.5}$	31-Aug-25	06:00	07:00	134.9	2.6	262
Happy Valley	**444811**	$PM_{2.5}$	31-Aug-25	07:00	08:00	223.9	1.5	146
Happy Valley	**444811**	$PM_{2.5}$	31-Aug-25	08:00	09:00	368.9	4.9	101
Happy Valley	**444811**	$PM_{2.5}$	31-Aug-25	09:00	10:00	432.0	8.8	104
Happy Valley	**444811**	$PM_{2.5}$	31-Aug-25	10:00	11:00	419.5	6.1	113
Happy Valley	**444811**	$PM_{2.5}$	31-Aug-25	11:00	12:00	385.5	5.4	69
Happy Valley	**444811**	$PM_{2.5}$	31-Aug-25	12:00	13:00	374.1	5.8	37
Happy Valley	**444811**	$PM_{2.5}$	31-Aug-25	13:00	14:00	374.0	11.9	48
Happy Valley	**444811**	$PM_{2.5}$	31-Aug-25	14:00	15:00	351.2	10.6	86
Happy Valley	**444811**	$PM_{2.5}$	31-Aug-25	15:00	16:00	319.5	12.2	96
Happy Valley	**444811**	$PM_{2.5}$	31-Aug-25	16:00	17:00	284.6	14.8	94
Happy Valley	**444811**	$PM_{2.5}$	31-Aug-25	17:00	18:00	287.2	18.1	88
Happy Valley	**444811**	$PM_{2.5}$	31-Aug-25	18:00	19:00	294.2	14.2	88
Happy Valley	**444811**	$PM_{2.5}$	31-Aug-25	19:00	20:00	306.4	7.3	100
Happy Valley	**444811**	$PM_{2.5}$	31-Aug-25	20:00	21:00	340.5	11.3	133

Site	reference	Pollutant	Date	From MST	To MST	Average µg/m³	WS km/hr	WD degrees
Happy Valley	**444811**	$PM_{2.5}$	31-Aug-25	21:00	22:00	298.3	11.6	118
Happy Valley	**444811**	$PM_{2.5}$	31-Aug-25	22:00	23:00	274.0	3.9	124
Happy Valley	**444811**	$PM_{2.5}$	31-Aug-25	23:00	00:00	220.0	4.1	232

Readings above the 24hr $PM_{2.5}$ AAAQO (29µg/m³) recorded as follows:

Site	reference	Pollutant	Date	Average µg/m³	WS km/hr	WD degrees
Beaverlodge	**444808**	$PM_{2.5}$	31-Aug-25	90.3	11.0	2
Dunes	**444809**	$PM_{2.5}$	31-Aug-25	113.4	2.0	122
Henry Pirker	**444812**	$PM_{2.5}$	31-Aug-25	163.7	4.0	101
Smoky Heights	**445955**	$PM_{2.5}$	01-Aug-25	58.8	6.6	19
Smoky Heights	**445955**	$PM_{2.5}$	05-Aug-25	29.1	6.8	235
Smoky Heights	**445955**	$PM_{2.5}$	06-Aug-25	34.9	4.3	316
Fox Creek	**444810**	$PM_{2.5}$	31-Aug-25	154.7	3.1	325
Happy Valley	**444811**	$PM_{2.5}$	31-Aug-25	242.6	8.0	93

Readings above the SO_2 monthly AAAQO (11ppb) recorded as:

Site	reference	Pollutant	Date	Average ppb
Kakwa 3	445646	SO_2 Passive	August 2025	31.7
Kakwa 4	445648	SO_2 Passive	August 2025	11.1

Operational times less than 90 percent

All instruments in the network were in operation >90% during the month.

Air Incidents

Wildfires at month end caused periods of elevated smoke (particulate matter) in the region

Deviations from Authorized Monitoring Methods

Wildfire bulk reporting protocol in place, only 24hr readings need reporting.

Passive Monitoring

- 54 Stations throughout the PAZA zone
  - Passive sample analyses were performed by Bureau Veritas Laboratories
  - Field notes indicated:
    - Milner 7 - New Wanyandie, SO2 and NO2 torn apart & pole bent
    - Milner 8 - Waste Pond & Milner 10 - Powerline were dry dust fall samples
    - Milner 10 - Powerline pole partially pushed over
    - Guy SO2 passive found on ground (was analyzed)
    - Girouxville 3 site passive was pulled apart (part of duplicate set)

There were 20 duplicates sampled in the month of August:

- Eight SO_2 duplicates located at Bay Tree, Sylvester, Jean Cote, Clouston Creek, Duvernay 3, Kakwa 1, Milner Pipeline, Jayar1 Plant
  - RPD ranging from 0% to 40% (no fails)

- One O_3 duplicate at Kinuso
    - RPD of 21% (no fail)
- Seven NO_2 duplicates at Bay Tree, Poplar, Valleyview, Sunset House, Kakwa 4, Milner Powerline, Jayar2 14-8
    - RPD ranging from 0% to 11% (no fails)
- Four H_2S duplicates at Duvernay 3, Girouxville 3, Kakwa 2, Jayar3 Bone Yard
    - RPD ranging from 0% to 24% (no fails)
    - Duplicate at Girouxville 3, one was damaged
    - Duplicate at Jayar3 Bone Yard were both <0.02ppb

Dustfall Monitoring

- Five Stations collected Total Dustfall and Fixed Dustfall
- Total dustfall ranged from 25.2 to 34.1 mg/100cm²/30day
- Milner Pipeline the sampler was damaged (no analysis)
- Milner Wanyandie and Powerline were dry samples
- The duplicate at Powerline did have sample results

I certify that I have reviewed and verified this report and that the information is complete, accurate and representative of the monitoring results, reporting timeframe and the specified analysis, summarization, and reporting requirements.

Mandeep Dhaliwal, B.Sc., P.Chem.
Program Manager

TABLE OF CONTENTS

1 AUGUST 2025 MONTHLY STATION SUMMARIES 2
- 1.1 Beaverlodge Air Monitoring Station 2
- 1.2 Dunes Air Monitoring Station 2
- 1.3 Grande Prairie - Henry Pirker Air Monitoring Station 3
- 1.4 Smoky Heights Air Monitoring Station 3
- 1.5 Valleyview Air Monitoring Station 4
- 1.6 Fox Creek Air Monitoring Station 4
- 1.7 Happy Valley Air Monitoring Station 5
- 1.8 Milner Air Monitoring Station 5

2 BEAVERLODGE CHARTS 6
3 DUNES CHARTS 16
4 GRANDE PRAIRIE - HENRY PIRKER CHARTS 24
5 SMOKY HEIGHTS CHARTS 38
6 VALLEYVIEW CHARTS 46
7 FOX CREEK CHARTS 53
8 HAPPY VALLEY (PORTABLE) CHARTS 63
9 MILNER CHARTS 76
10 PASSIVE MONITORING DATA 83
11 DUSTFALL MONITORING DATA 92
12 END OF REPORT 93

PAZA Continuous Monitoring Station Locations

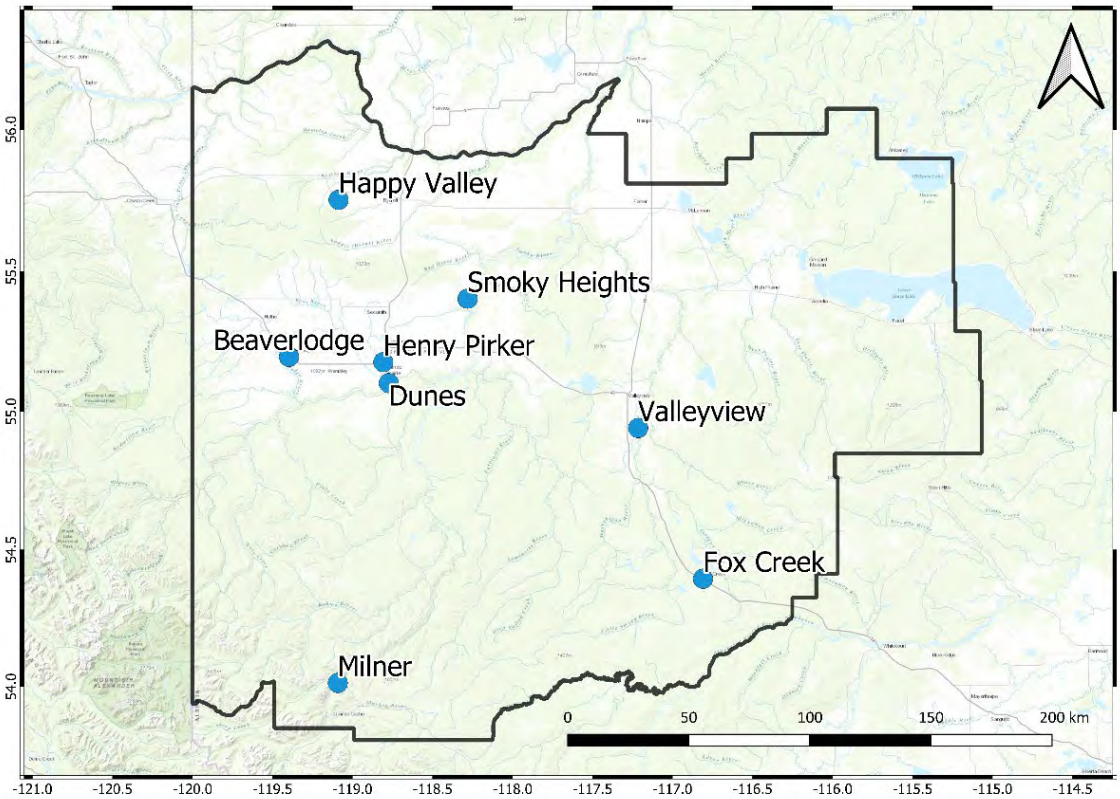

PAZA Passive Monitoring Station Locations

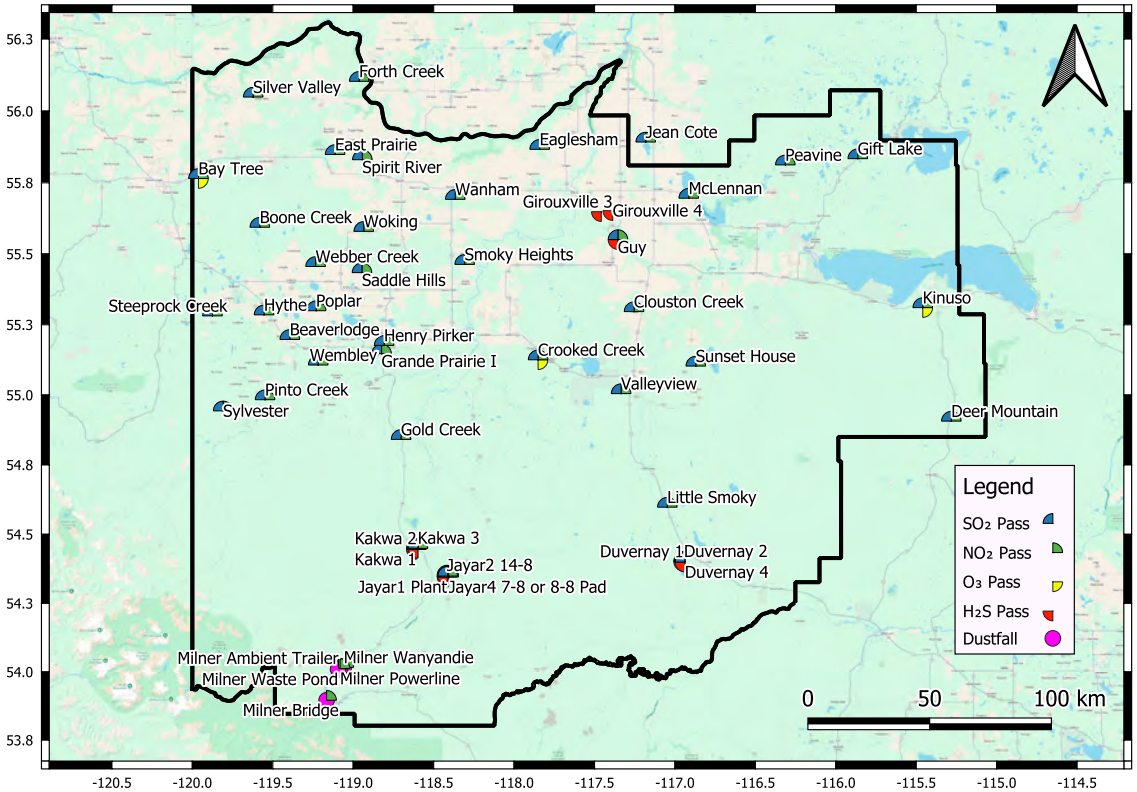

1 August 2025 Monthly Station Summaries

The following summaries are for the equipment and data results from the continuous ambient work

1.1 Beaverlodge Air Monitoring Station

PAZA - August 2025 Beaverlodge Station Report

Parameter	August Average	Minimum	Valid	Operational	1-hour Max	1-hour Objective	1-hour Max Day and Time	24-hour Max	24-hour Objective	24-hour Max Day	Exceedance 1hr	Exceedance 8hr	Exceedance 24hr	Exceedance 30d	Calibration Date
NO (ppb)	0.5	0.0	94.5%	99.6%	14.7	-	Aug-23 08:00	1.9	-	Aug-23	-	-	-	-	Aug 02, 2025
NO_2 (ppb)	3.3	0.8	94.5%	99.6%	12.1	159	Aug-23 06:00	5.0	-	Aug-27	0	-	-	-	Aug 02, 2025
NO_x (ppb)	3.8	0.8	94.5%	99.6%	24.1	-	Aug-23 08:00	6.8	-	Aug-23	-	-	-	-	Aug 02, 2025
O_3 (ppb)	23.9	2.9	95.3%	99.9%	56.9	76	Aug-31 18:00	37.1	-	Aug-31	0	-	-	-	Aug 12, 2025
$PM_{2.5}$ (µg/m³)	9.2	0.3	99.6%	99.9%	260.6	80	Aug-31 23:59	90.3	29	Aug-31	11	-	1	-	Aug 12, 2025
SO_2 (ppb)	0.5	0.0	95.2%	99.9%	11.0	172	Aug-23 03:00	1.9	48	Aug-23	0	-	0	0	Aug 12, 2025

	Average	Minimum	Valid	Operational	Maximum
Temp (°C)	17.8	5.8	99.3%	99.3%	33.0
RH (%)	59.5	16.4	99.6%	99.6%	100.2
WS (km/hr)	8.7	0.1	94.4%	95.3%	34.4
WD (deg)	18	0.0	94.4%	95.3%	360.0

Note: Valid hours must be greater than 75%
Operational hours must be greater than 90%

Average Wind Direction	18	NNE

Update Summary:

Parameter	Make	Model	Equipment summary
$NO/NO_2/NO_x$	Thermo	42iQ	Aug 1, AIC >10%, span ran later in day to verify equipment ok (1hr); Aug 2 AIC came in >10%, calibration performed; Aug 12, as found and GPT performed (2hrs)
O_3	Thermo	49iQ	Aug 1, Nitrogen AIC >10%, span ran for all equipment later in day to verify ok (1hr)
$PM_{2.5}$	API	T640	Aug 1, data loss during work on analyzers (1hr); Aug 31, 11x1hr readings above AAAQG and 1x24hr above AAAQO
SO_2	Thermo	43i-TLE	Aug 1, Nitrogen AIC >10%, span ran for all equipment later in day to verify ok (1hr)
Met Equip	MetOne	50.5	July 31 to Aug 2, wind speed went full scale and flatlined (34hrs removed in Aug); Removed EPA 50.5H sonic unit S/N:P11117 installed PAZA 50.5H Sonic S/N:T11758 sensor; Jan 1&2, Temperature had drop in data both days (2hrs), then both temperature and RH had maintenance time removed (3hrs total)

1.2 Dunes Air Monitoring Station

PAZA - August 2025 Dunes Station Report

Parameter	August Average	Minimum	Valid	Operational	30min / 1-hour Max	30min / 1-hour Objective	30min / 1-hour Max Day and Time	24-hour Max	24-hour Objective	24-hour Max Day	Exceedance 1hr	Exceedance 8hr	Exceedance 24hr	Exceedance 30d	Calibration Date
$PM_{2.5}$ (µg/m³)	8.6	0.0	99.5%	100.0%	311.7	80	Aug-31 10:00	113.4	29	Aug-31	14	-	1	-	Aug-21-2025
SO_2 (ppb)	0.7	0.0	95.2%	100.0%	7.7	172	Aug-23 08:00	1.7	48	Aug-26	0	-	0	0	Aug-21-2025
TRS (ppb)	0.5	0.0	94.8%	99.6%	2.9	5	Aug-27 04:30	0.9	3	Aug-27	0	-	0	-	Aug-21-2025

	Average	Minimum	Valid	Operational	Maximum
Temp (°C)	17.7	3.7	100.0%	100.0%	33.3
RH (%)	60.7	13.2	100.0%	100.0%	99.9
WS (km/hr)	3.3	0.1	100.0%	100.0%	12.0
WD (deg)	253	1.0	100.0%	100.0%	359.2

Note: Valid hours must be greater than 75%
Operational hours must be greater than 90%

Average Wind Direction	253	WSW

Update Summary:

Parameter	Make	Model	Equipment summary
$PM_{2.5}$	Thermo	SHARP 5030	No Operational issues; Aug 31, 15x1hr readings above AAAQG and 1x24hr readings above AAAQO
SO_2	Thermo	43i	No Operational issues noted during the month
TRS	Thermo	43i	Aug 26, failed AIC last two mornings, calibration on Aug 21 perm oven temp was adjusted from 35C to 45C, perm tube was settling, an as found was run and came in at 1%, new setpoint for span target was set (3hrs)
Met Equip	Gil/RMYoung	MetPak/RMY86004	No Operational issues noted during the month

1.3 Grande Prairie - Henry Pirker Air Monitoring Station

PAZA - August 2025 Henry Pirker Station Report

Parameter	August Average	Minimum	Valid	Operational	1-hour Max	1-hour Objective	1-hour Max Day and Time	8-hour / 24-hour Max	8-hour / 24-hour Objective	8-hour / 24-hour Max Day	Exceedance 1hr	Exceedance 8hr	Exceedance 24hr	Exceedance 30d	Calibration Date
NO (ppb)	1.7	0.0	94.9%	99.7%	54.9	-	Aug-27 08:00	5.9	-	Aug-25	-	-	-	-	Aug 06, 2025
NO_2 (ppb)	5.5	0.8	94.9%	99.7%	27.7	159	Aug-27 22:00	12.0	-	Aug-27	0	-	-	-	Aug 06, 2025
NO_X (ppb)	7.3	0.8	94.9%	99.7%	75.3	-	Aug-27 08:00	17.6	-	Aug-27	-	-	-	-	Aug 06, 2025
O_3 (ppb)	21.5	0.5	95.4%	100.0%	61.4	76	Aug-29 13:00	33.5	-	Aug-31	0	-	-	-	Aug 06, 2025
$PM_{2.5}$ (µg/m³)	12.3	0.4	99.9%	100.0%	406.6	80	Aug-31 12:00	163.7	29	Aug-31	15	-	1	-	Aug 11, 2025
SO_2 (ppb)	0.3	0.0	95.3%	100.0%	10.4	172	Aug-24 09:00	1.1	48	Aug-24	0	-	0	0	Aug 11, 2025
H_2S (ppb)	0.1	0.0	95.3%	100.0%	1.5	10	Aug-06 05:00	0.4	3	Aug-31	0	-	0	-	Aug 11, 2025
CH_4 (ppm)	2.3	2.1	95.3%	100.0%	3.5	-	Aug-22 06:00	2.5	-	Aug-22	-	-	-	-	Aug 07, 2025
THC (ppm)	2.3	2.0	95.3%	100.0%	3.4	-	Aug-22 06:00	2.5	-	Aug-22	-	-	-	-	Aug 07, 2025
NMHC (ppm)	0.0	0.0	95.3%	100.0%	0.1	-	Aug-19 06:00	0.0	-	Aug-19	-	-	-	-	Aug 07, 2025
CO (ppm)	0.2	0.1	95.3%	100.0%	1.4	13	Aug-31 12:00	0.7	5	Aug-31	0	0	-	-	Aug 07, 2025

	Average	Minimum	Valid	Operational	Maximum		
Temp (°C)	18.8	5.9	100.0%	100.0%	33.8		Dec 12, 2024
RH (%)	56.4	13.5	100.0%	100.0%	89.6		Dec 12, 2024
SR (W/m²)	193.6	0.0	100.0%	100.0%	767.2		Dec 12, 2024
WS (km/hr)	6.2	0.1	100.0%	100.0%	29.6		Dec 12, 2024
WD (deg)	268	0.3	100.0%	100.0%	359.5	Average Wind Direction 268 W	Dec 12, 2024

Note: Valid hours must be greater than 75%
Operational hours must be greater than 90%

Update Summary:

Parameter	Make	Model	Equipment summary
$NO/NO_2/NO_X$	Thermo	42i	Aug 28 manual check on analyzer due to drop in spans from AIC (2hrs)
O_3	TECO	49i	No operational issues noted during the month
$PM_{2.5}$	API	T640	No operational issues noted during the month; Aug 31, 15x1hr readings above AAAQG and 1x24hr reading above AAAQO
SO_2	Thermo	43i-TLE	No operational issues noted during the month
H_2S	TEI	450i	No operational issues noted during the month
$THC/CH_4/NMHC$	TEI	55i	No operational issues noted during the month
CO	Thermo	48i-TLE	No operational issues noted during the month
Met Equip	MetOne	50.5	No operational issues noted during the month

1.4 Smoky Heights Air Monitoring Station

PAZA - August 2025 Smoky Heights Station Report

Parameter	August Average	Minimum	Valid	Operational	30min / 1-hour Max	30min / 1-hour Objective	30min / 1-hour Max Day and Time	24-hour Max	24-hour Objective	24-hour Max Day	Exceedance 1hr	Exceedance 8hr	Exceedance 24hr	Exceedance 30d	Calibration Date
$PM_{2.5}$ (µg/m³)	13.9	0.0	93.2%	93.6%	190.0	80	Aug-05 21:00	58.8	29	Aug-01	19	-	3	-	Aug 19, 2025
SO_2 (ppb)	0.3	0.0	95.0%	99.9%	8.1	172	Aug-24 13:00	0.7	48	Aug-24	0	-	0	0	Aug 19, 2025
TRS (ppb)	0.3	0.0	94.9%	99.7%	5.2	5	Aug-29 05:30	0.8	3	Aug-27	1	-	0	-	Aug 19, 2025

	Average	Minimum	Valid	Operational	Maximum		
Temp (°C)	17.8	5.1	99.6%	100.0%	33.0		
WS (km/hr)	8.7	0.2	99.6%	100.0%	40.3		Aug 02, 2025
WD (deg)	256	0.4	99.6%	100.0%	359.3	Average Wind Direction 256 WNW	Aug 02, 2025

Note: Valid hours must be greater than 75%
Operational hours must be greater than 90%

Update Summary:

Parameter	Make	Model	Equipment summary
$PM_{2.5}$	Sharp	5030	Aug 28, analyzer flatlined due to stuck tape (4hrs); Aug 29-31, analyzer flatlined at maximum and data shifts occurring, data removed (44hrs); 19x1hr readings above AAAQG and 3x24hr reading above AAAQO
SO_2	TECO	43i	Aug 22, AIC double check for analyzer (1hr)
TRS	TEI	43I APSAA	Aug 22, AIC removed (1hr) and AIC check for analyzer (1hr) analyzer ok; Aug 29, 1x30min reading above AAAQG
Met Equip	MetOne	50.5	Aug 2, annual calibration performed

1.5 Valleyview Air Monitoring Station

PAZA - August 2025 Valleyview Station Report

Parameter	August Average	Minimum	Valid	Operational	1-hour Max	1-hour Objective	1-hour Max Day and Time	24-hour Max	24-hour Objective	24-hour Max Day	Exceedance 1hr	Exceedance 8hr	Exceedance 24hr	Exceedance 30d	Calibration Date
SO_2 (ppb)	0.1	0.0	95.3%	100.0%	5.4	172	Aug-25 13:00	0.8	48	Aug-25	0	-	0	0	Aug 13, 2025
H_2S (ppb)	0.2	0.0	95.3%	100.0%	1.5	10	Aug-31 11:00	0.8	3	Aug-31	0	-	0	-	Aug 13, 2025

	Average	Minimum	Valid	Operational	Maximum
Temp (°C)	17.4	3.6	100.0%	100.0%	33.5
RH (%)	73.0	21.2	100.0%	100.0%	100.3
WS (km/hr)	2.8	0.0	100.0%	100.0%	12.8
WD (deg)	241	1.0	100.0%	100.0%	358.4

Note: Valid hours must be greater than 75%
Operational hours must be greater than 90%

Average Wind Direction	241	NW

Update Summary:

Parameter	Make	Model	Equipment summary
SO_2	TEI	43i-APSCB	No Operational issues noted during the month
H_2S	TEI	450i-APHAA / 43C	No Operational issues noted during the month
Met Equip	RMYoung	RMY86004	No Operational issues noted during the month

1.6 Fox Creek Air Monitoring Station

PAZA - August 2025 Fox Creek Station Report

Parameter	August Average	Minimum	Valid	Operational	1-hour Max	1-hour Objective	1-hour Max Day and Time	8-hour / 24-hour Max	8-hour / 24-hour Objective	8-hour / 24-hour Max Day	Exceedance 1hr	Exceedance 8hr	Exceedance 24hr	Exceedance 30d	Calibration Date
NO (ppb)	5.0	0.0	94.9%	99.9%	49.8	-	Aug-23 06:00	10.8	-	Aug-27	-	-	-	-	**Aug 07, 2025**
NO_2 (ppb)	4.5	0.2	94.9%	99.9%	29.6	159	Aug-27 20:00	8.2	-	Aug-28	0	-	-	-	**Aug 07, 2025**
NO_X (ppb)	9.8	0.4	94.9%	99.9%	60.2	-	Aug-23 06:00	18.9	-	Aug-27	-	-	-	-	**Aug 07, 2025**
O_3 (ppb)	18.2	0.3	94.8%	99.5%	57.7	76	Aug-31 15:00	25.4	-	Aug-02	0	-	-	-	**Aug 07, 2025**
$PM_{2.5}$ (µg/m³)	13.1	1.4	93.6%	93.7%	323.5	80	Aug-31 10:00	154.7	29	Aug-31	16	-	1	-	**Aug 07, 2025**
SO_2 (ppb)	0.3	0.0	95.4%	100.0%	18.1	172	Aug-26 09:00	2.6	48	Aug-26	0	-	0	0	**Aug 07, 2025**
H_2S (ppb)	0.2	0.0	93.0%	97.4%	0.6	10	Aug-31 10:00	0.4	3	Aug-12	0	-	0	-	**Aug 02, 2025**

	Average	Minimum	Valid	Operational	Maximum
Temp (°C)	16.7	5.0	100.0%	100.0%	32.1
WS (km/hr)	4.7	0.0	100.0%	100.0%	18.6
WD (deg)	250	1.2	100.0%	100.0%	359.9

Note: Valid hours must be greater than 75%
Operational hours must be greater than 90%

Average Wind Direction	250	WSW

Update Summary:

Parameter	Make	Model	Equipment summary
$NO/NO_2/NO_X$	Thermo	42IQ	Aug 3, data failed nitrogen balance, data removed (1hr)
O_3	TECO	49i	Aug 1, remote AIC performed for H2S, also ran for O3 (2hrs maintenance); Aug 10 & 12, remote AIC performed for H2S, also ran for O3 (2hrs maintenance)
$PM_{2.5}$	API	T640	Aug 18-20, analyzer flatlined, reset performed and analyzer resumed operation (47hrs removed); Aug 31, 16x1hr readings above AAAQG and 1x24hr reading above AAAQO
SO_2	TEI	43I-TLE	No operational issues noted during the month
H_2S	TEI	450i	Aug 1, AIC span came in <10%, remote span initiated to verify ok (9%), (2hrs); Aug 2, AIC failed, onsite calibration performed, as found 7%, linear results, replaced perm tube; Aug 4-7, AIC all failed spans, was believed to be perm tube settling, site visit to run a calibration check, removal calibration for SOX scrubber swap, install calibration also performed (8hrs maintenance); Aug 10, AIC failed, manual check passed (2hr); Aug 12, AIC failed, manual check passed (2hr); Aug 15, AIC failed, another calibration performed Aug 15, as found 4% (5hrs maintenance)
Met Equip	MetOne	50.5	No operational issues noted during the month

1.7 Happy Valley Air Monitoring Station

PAZA - August 2025 Happy Valley Station Report

Parameter	August Average	Minimum	Valid	30min / 1-hour Operational	Max	Objective	Max Day and Time	24-hour Max	Objective	Max Day	Exceedance 1hr	8hr	24hr	30d	Calibration Date
NO (ppb)	0.7	0.0	94.2%	99.3%	13.2	-	Aug-16 12:00	2.1	-	Aug-06	-	-	-	-	Aug 14, 2025
NO_2 (ppb)	2.6	0.2	94.2%	99.3%	15.2	159	Aug-05 23:00	5.0	-	Aug-06	0	-	-	-	Aug 14, 2025
NO_X (ppb)	3.3	0.2	94.2%	99.3%	23.2	-	Aug-05 23:00	7.2	-	Aug-06	-	-	-	-	Aug 14, 2025
O_3 (ppb)	23.7	1.7	94.6%	99.2%	61.4	76	Aug-29 13:00	39.4	-	Aug-29	0	-	-	-	Aug 14, 2025
$PM_{2.5}$ (µg/m³)	14.7	0.5	99.7%	100.0%	432.0	80	Aug-31 10:00	242.6	29	Aug-31	18	-	1	-	Aug 14, 2025
SO_2 (ppb)	0.5	0.0	94.5%	99.6%	10.2	172	Aug-27 05:00	2.6	48	Aug-27	0	-	0	0	Aug 14, 2025
TRS (ppb)	0.5	0.2	94.8%	99.6%	1.9	5	Aug-01 04:30	1.1	-	Aug-31	0	-	-	-	Aug 03, 2025
CH4 (ppm)	2.0	1.8	91.0%	95.8%	2.3	-	Aug-27 20:00	2.2	-	Aug-31	-	-	-	-	Aug 14, 2025
THC (ppm)	2.0	1.8	91.0%	95.8%	2.5	-	Aug-27 20:00	2.2	-	Aug-31	-	-	-	-	Aug 14, 2025
NMHC (ppm)	0.0	0.0	91.0%	95.8%	0.2	-	Aug-21 22:00	0.0	-	Aug-21	-	-	-	-	Aug 14, 2025

	Average	Minimum	Valid	Operational	Maximum
Temp (°C)	17.6	5.4	100.0%	100.0%	32.4
WS (km/hr)	9.5	0.4	100.0%	100.0%	37.4
WD (deg)	255	1.6	100.0%	100.0%	353.9

Note: Valid hours must be greater than 75%
Operational hours must be greater than 90%

Average Wind Direction	255	WSW

Update Summary:

Parameter	Make	Model	Equipment summary
$NO/NO_2/NO_X$	TEI	42i	Aug 1, manual AIC run due to TRS analyzer (2hrs maintenance); Aug 9, nitrogen failed AIC, manual check performed, ok (1hr maintenance); Aug 14, data failed nitrogen balance (2hrs removed)
O_3	TEI	49I	Aug 1, manual AIC run due to TRS analyzer (2hrs maintenance); Aug 3, AIC fail, manual check ok (3hrs); Aug 9, manual AIC run due to nitrogen analyzer (1hr maintenance)
$PM_{2.5}$	API	T640	No operational issues; Aug 31, 18x1hr readings above AAAQG and 1x24hr reading above AAAQO
SO_2	TEI	43I	Aug 1, manual AIC run due to TRS analyzer (2hrs maintenance); Aug 9, manual AIC run due to nitrogen analyzer (1hr maintenance)
TRS	TEI	43I	Aug 1, AIC >10%, manual AIC run also >10% (2hrs maintenance), calibration scheduled to verify ok, as found <5% and linear; Aug 9, manual AIC run due to nitrogen analyzer, TRS ok (1hr maintenance)
$THC/CH_4/NMHC$	TEI	55i	Aug 1, manual AIC run due to TRS analyzer (2hrs maintenance); Aug 9, manual AIC run due to nitrogen analyzer (1hr maintenance); Aug 13-14, analyzer fail due to readings <1.8ppm, Aug 14 calibration performed with hydrogen tank and ultra zero air cylinder (in tandem) replaced; Aug 27, readings dropped <1.8ppm, zero air cylinder ran out and second tank valve was not engaged, replaced empty and set valves on both (6hrs)
Met Equip	MetOne	50.5	No operational issues noted in the month

1.8 Milner Air Monitoring Station

PAZA - August 2025 Milner Station Report

Parameter	August Average	Minimum	Valid	Operational	1-hour Max	Objective	Max Day and Time	24-hour Max	Objective	Max Day	Exceedance 1hr	8hr	24hr	30d	Calibration Date
NO (ppb)	0.7	0.0	94.8%	99.5%	12.1	-	Aug-23 04:00	1.9	-	Aug-15	-	-	-	-	Aug 30, 2025
NO_2 (ppb)	1.3	0.0	94.8%	99.5%	10.7	159	Aug-31 23:00	2.5	-	Aug-23	0	-	-	-	Aug 30, 2025
NO_X (ppb)	2.1	0.0	94.8%	99.5%	21.1	-	Aug-23 04:00	4.4	-	Aug-23	-	-	-	-	Aug 30, 2025
$PM_{2.5}$ (µg/m³)	6.1	0.5	99.2%	99.5%	19.7	80	Aug-31 08:00	14.3	29	Aug-30	0	-	0	-	Aug 30, 2025

	Average	Minimum	Valid	Operational	Maximum
WS (km/hr)	4.9	0.0	99.7%	99.7%	24.3
WD (deg)	246	0.2	99.7%	99.7%	359.6

Note: Valid hours must be greater than 75%
Operational hours must be greater than 90%

Average Wind Direction	246	WSW

Update Summary:

Parameter	Make	Model	Equipment summary
$NO/NO_2/NO_X$	Thermo	42i	Aug 5,9,14 AIC failed to run, manual runs on Aug 5 and 9 performed, no additional check on Aug 14, however Aug 15 AIC was good.
$PM_{2.5}$	API	T640	Aug 13-14, data flatlined (2hrs), then data loss (2hrs), then reset itself and continued
Met Equip	MetOne	50.5	Aug 14, data loss, then reset itself and continued (2hrs)

2 Beaverlodge Charts

The following pages include the charts and histograms for Beaverlodge Station

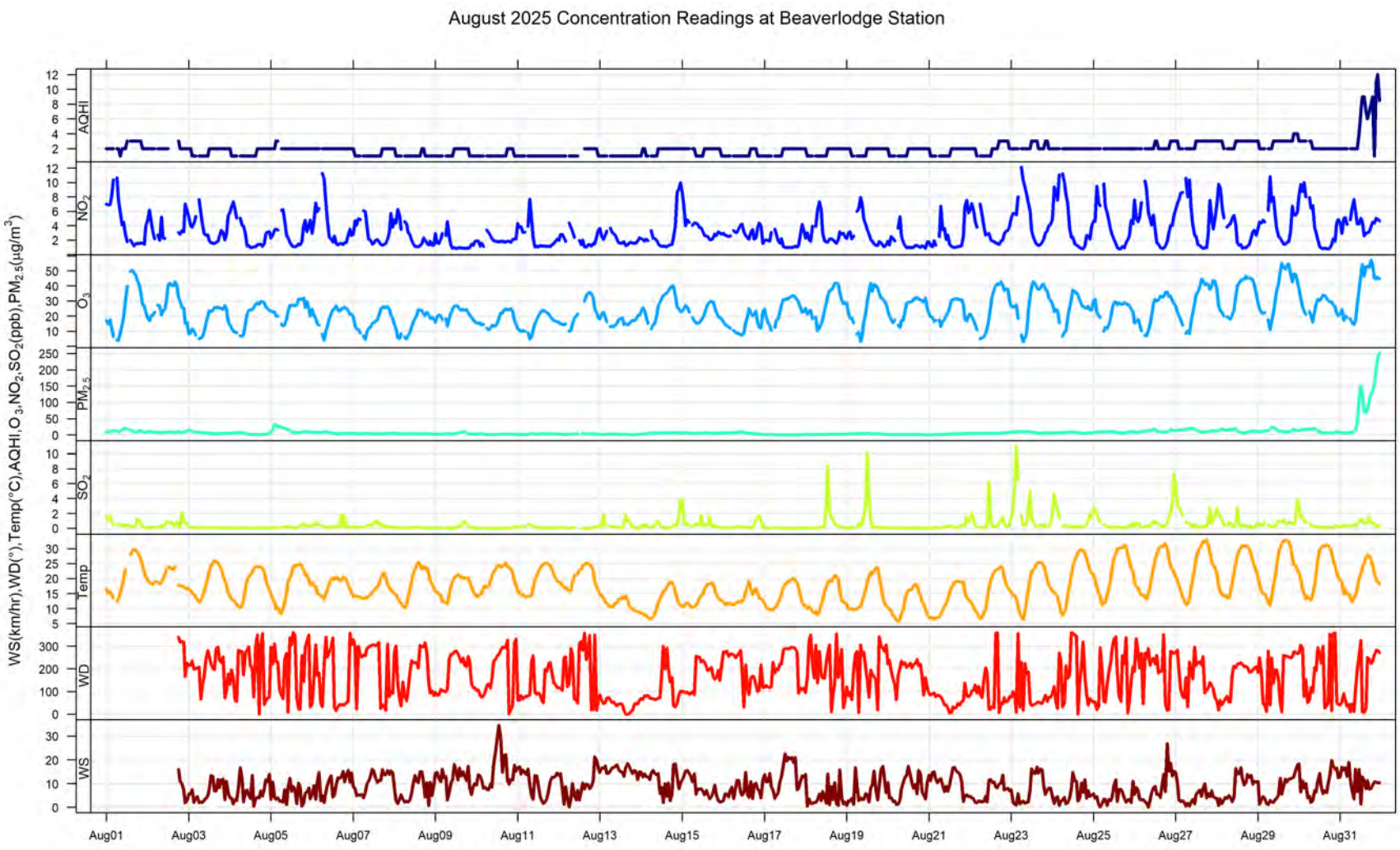

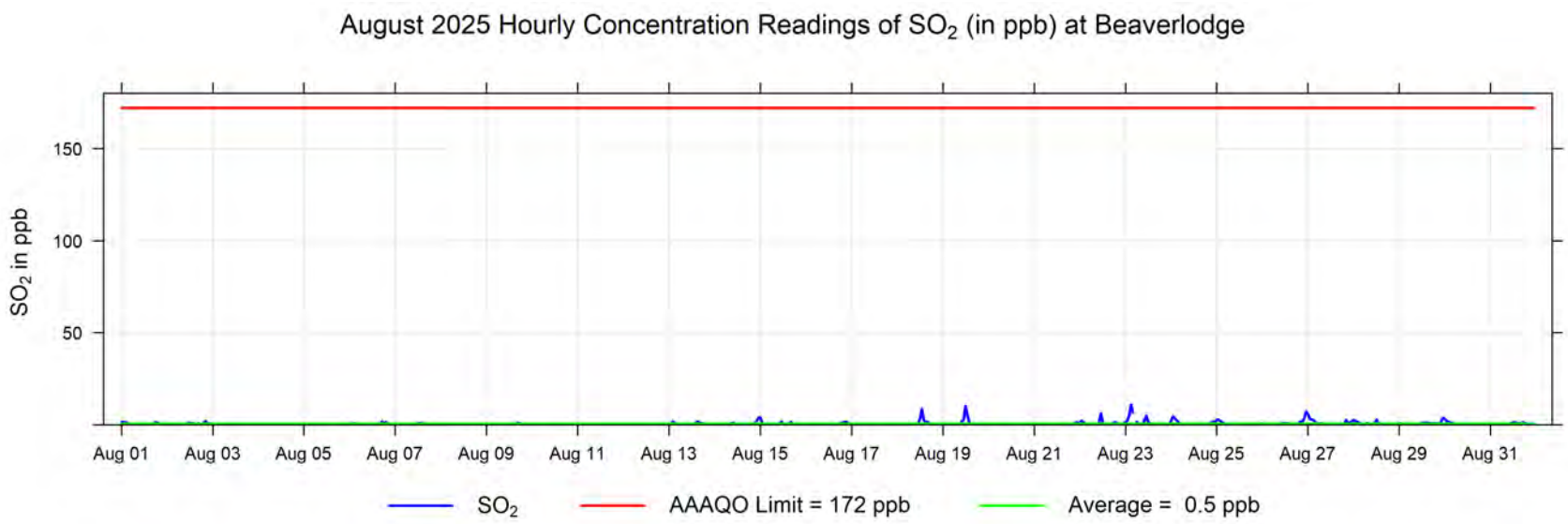
August 2025 Hourly Concentration Readings of SO_2 (in ppb) at Beaverlodge
SO_2 in ppb
150
100
50
Aug 01
Aug 03
Aug 05
Aug 07
Aug 09
Aug 11
Aug 13
Aug 15
Aug 17
Aug 19
Aug 21
Aug 23
Aug 25
Aug 27
Aug 29
Aug 31
SO_2
AAAQO Limit = 172 ppb
Average = 0.5 ppb

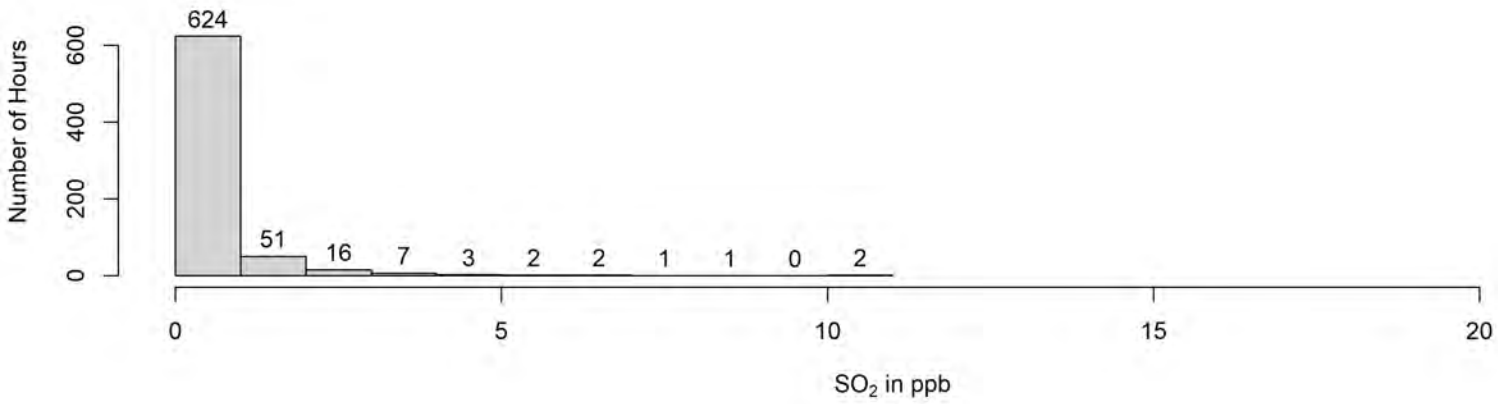
Number of Hours
0
200
400
600
624
51
16
7
3
2
2
1
1
0
2
0
5
10
15
20
SO_2 in ppb

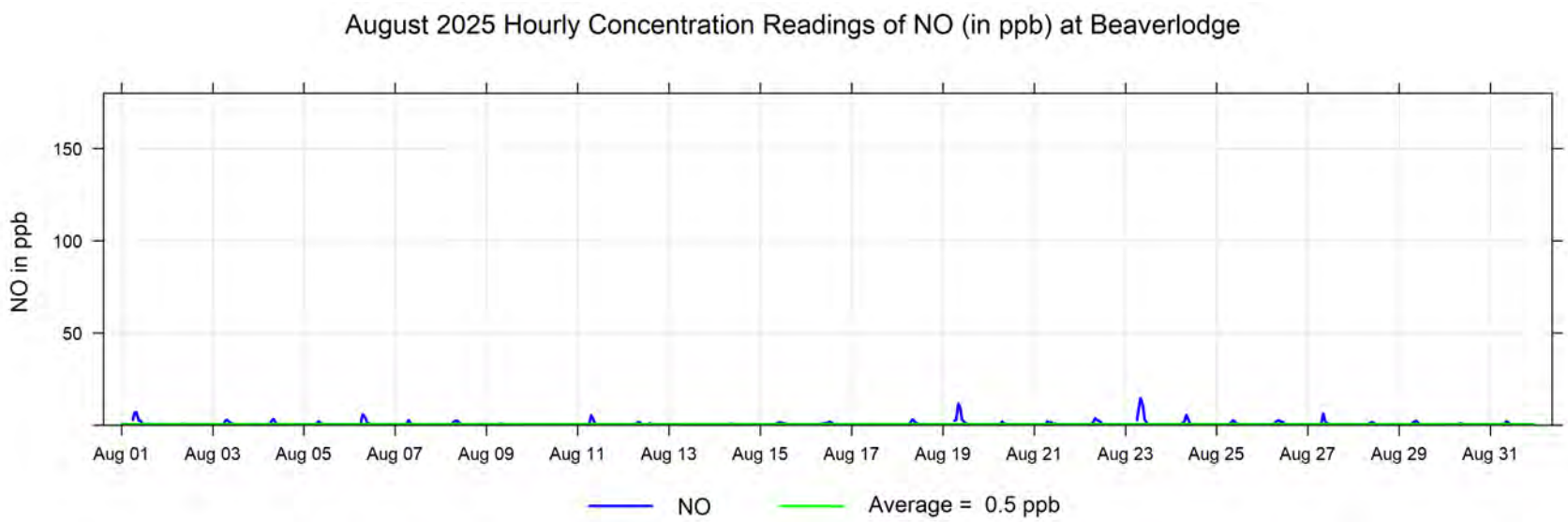
August 2025 Hourly Concentration Readings of NO (in ppb) at Beaverlodge
NO in ppb
150
100
50
Aug 01
Aug 03
Aug 05
Aug 07
Aug 09
Aug 11
Aug 13
Aug 15
Aug 17
Aug 19
Aug 21
Aug 23
Aug 25
Aug 27
Aug 29
Aug 31
NO
Average = 0.5 ppb

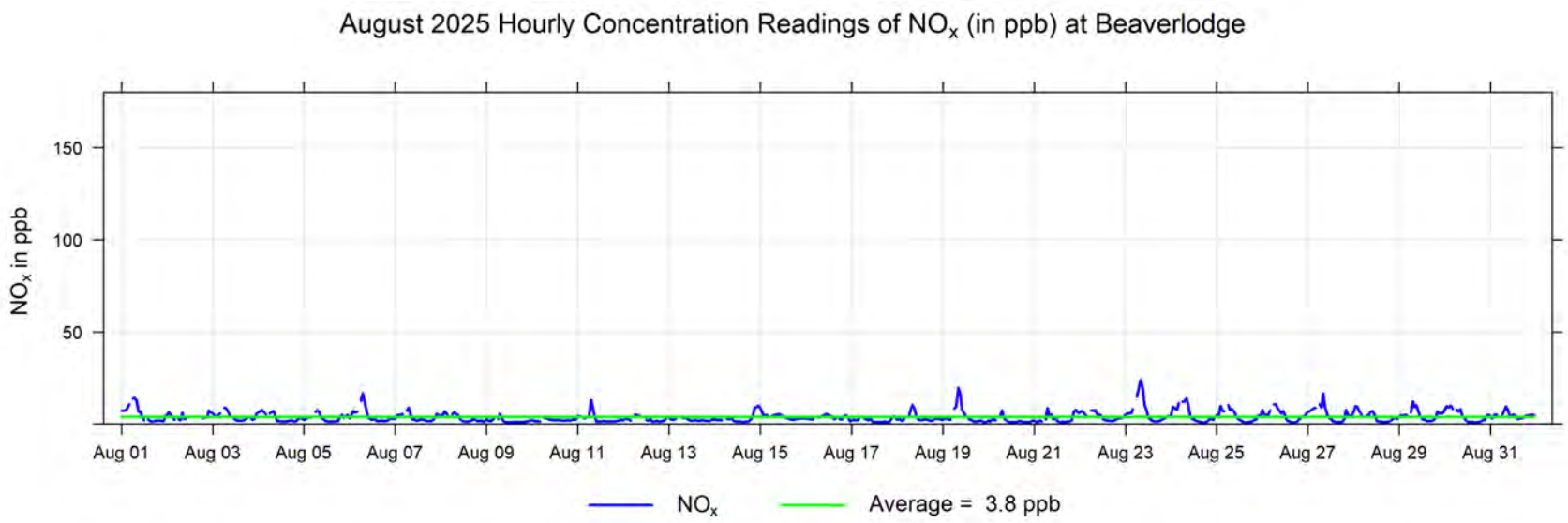
August 2025 Hourly Concentration Readings of NOx (in ppb) at Beaverlodge
NOx in ppb
150
100
50
Aug 01
Aug 03
Aug 05
Aug 07
Aug 09
Aug 11
Aug 13
Aug 15
Aug 17
Aug 19
Aug 21
Aug 23
Aug 25
Aug 27
Aug 29
Aug 31
NOx
Average = 3.8 ppb

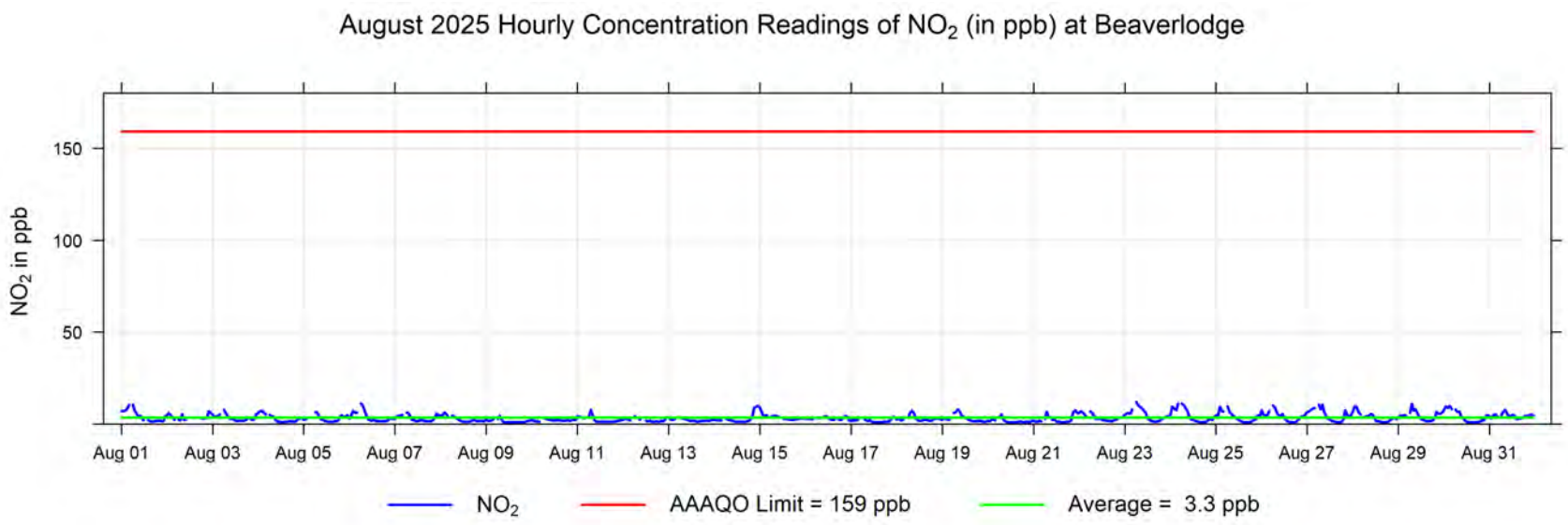
August 2025 Hourly Concentration Readings of NO2 (in ppb) at Beaverlodge
NO2 in ppb
150
100
50
Aug 01
Aug 03
Aug 05
Aug 07
Aug 09
Aug 11
Aug 13
Aug 15
Aug 17
Aug 19
Aug 21
Aug 23
Aug 25
Aug 27
Aug 29
Aug 31
NO2
AAAQO Limit = 159 ppb
Average = 3.3 ppb

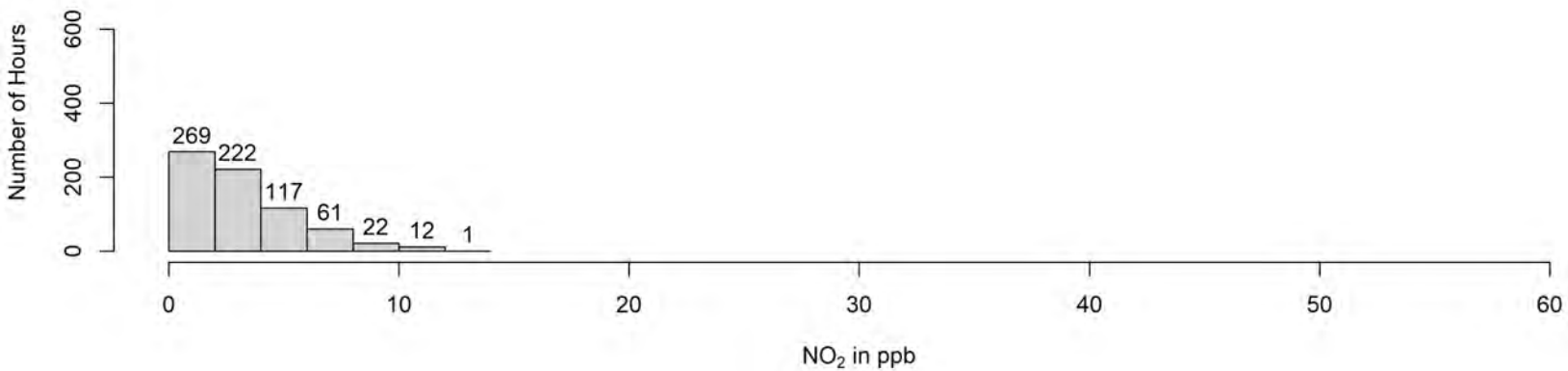
Number of Hours
0
200
400
600
269
222
117
61
22
12
1
0
10
20
30
40
50
60
NO2 in ppb

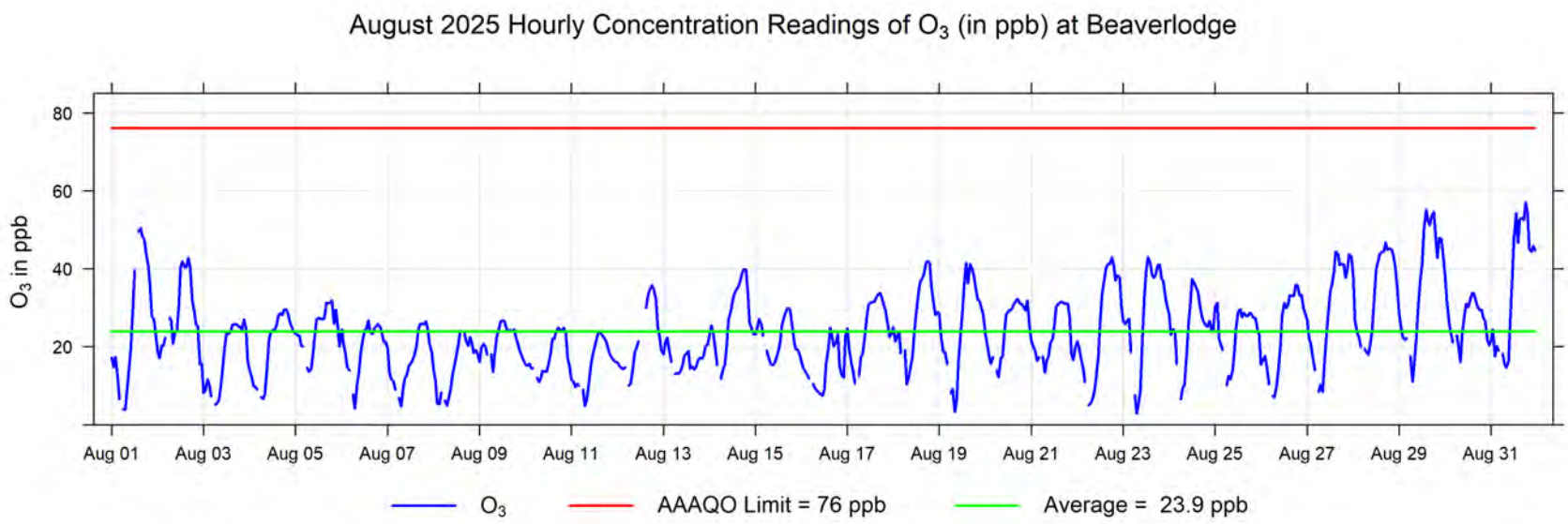
August 2025 Hourly Concentration Readings of O3 (in ppb) at Beaverlodge
O3 in ppb
80
60
40
20
Aug 01
Aug 03
Aug 05
Aug 07
Aug 09
Aug 11
Aug 13
Aug 15
Aug 17
Aug 19
Aug 21
Aug 23
Aug 25
Aug 27
Aug 29
Aug 31
O3
AAAQO Limit = 76 ppb
Average = 23.9 ppb

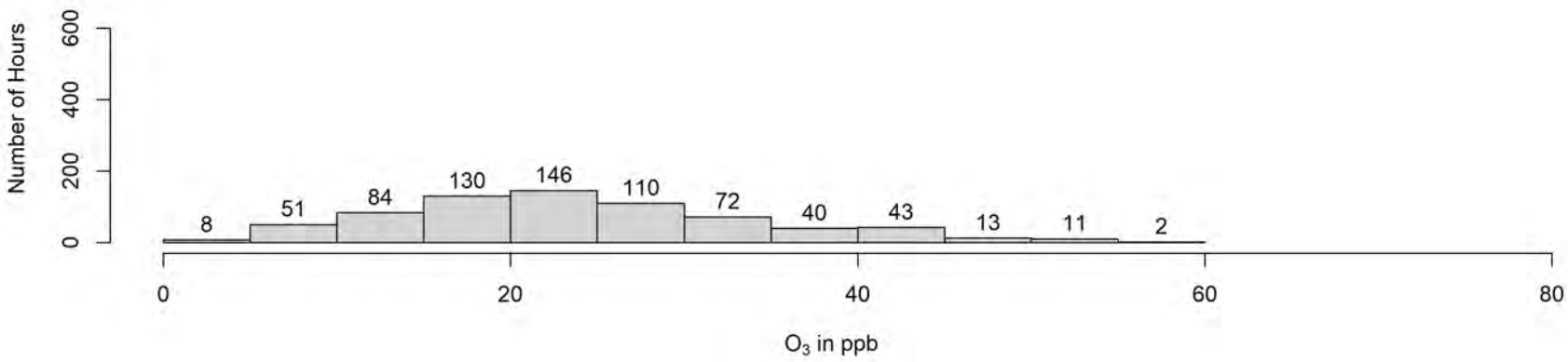
Number of Hours
0
200
400
600
8
51
84
130
146
110
72
40
43
13
11
2
0
20
40
60
80
O3 in ppb

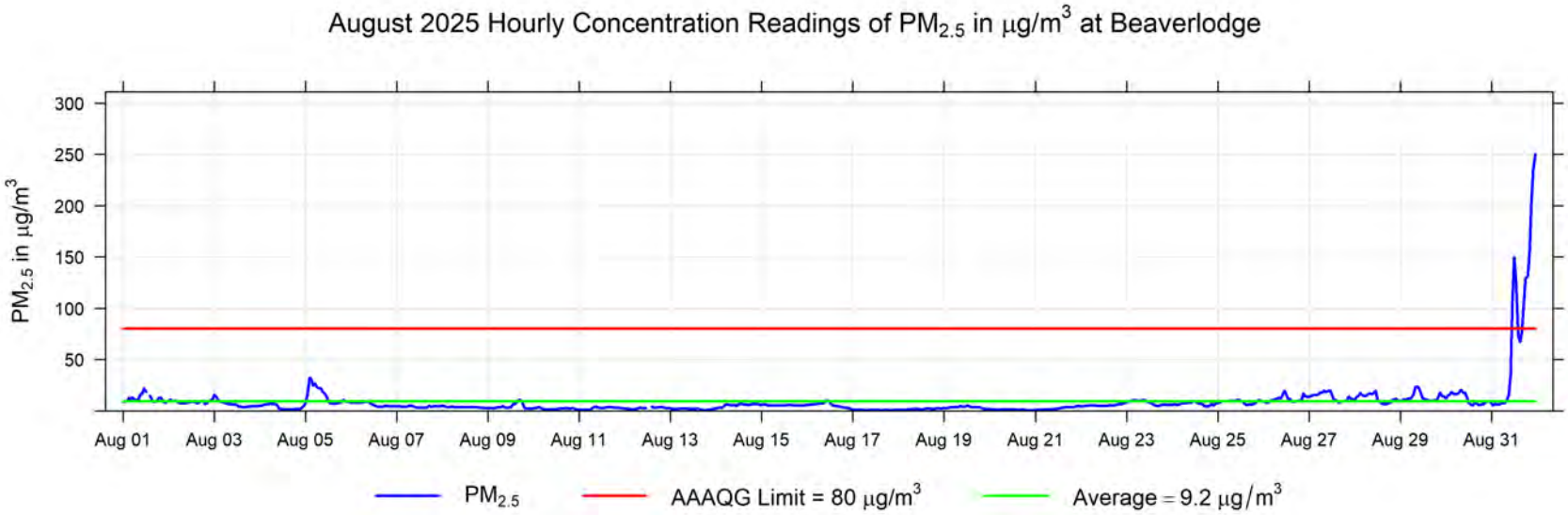
August 2025 Hourly Concentration Readings of PM2.5 in µg/m3 at Beaverlodge
PM2.5 in µg/m3
300
250
200
150
100
50
Aug 01
Aug 03
Aug 05
Aug 07
Aug 09
Aug 11
Aug 13
Aug 15
Aug 17
Aug 19
Aug 21
Aug 23
Aug 25
Aug 27
Aug 29
Aug 31
PM2.5
AAAQG Limit = 80 µg/m3
Average = 9.2 µg/m3

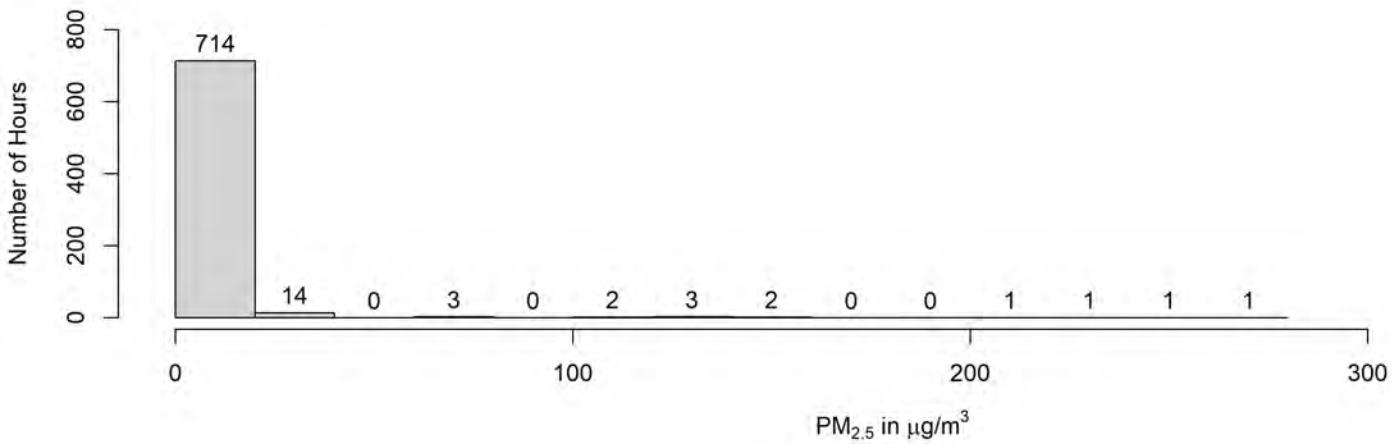
Number of Hours
0
200
400
600
800
714
14
0
3
0
2
3
2
0
0
1
1
1
1
0
100
200
300
PM2.5 in µg/m3

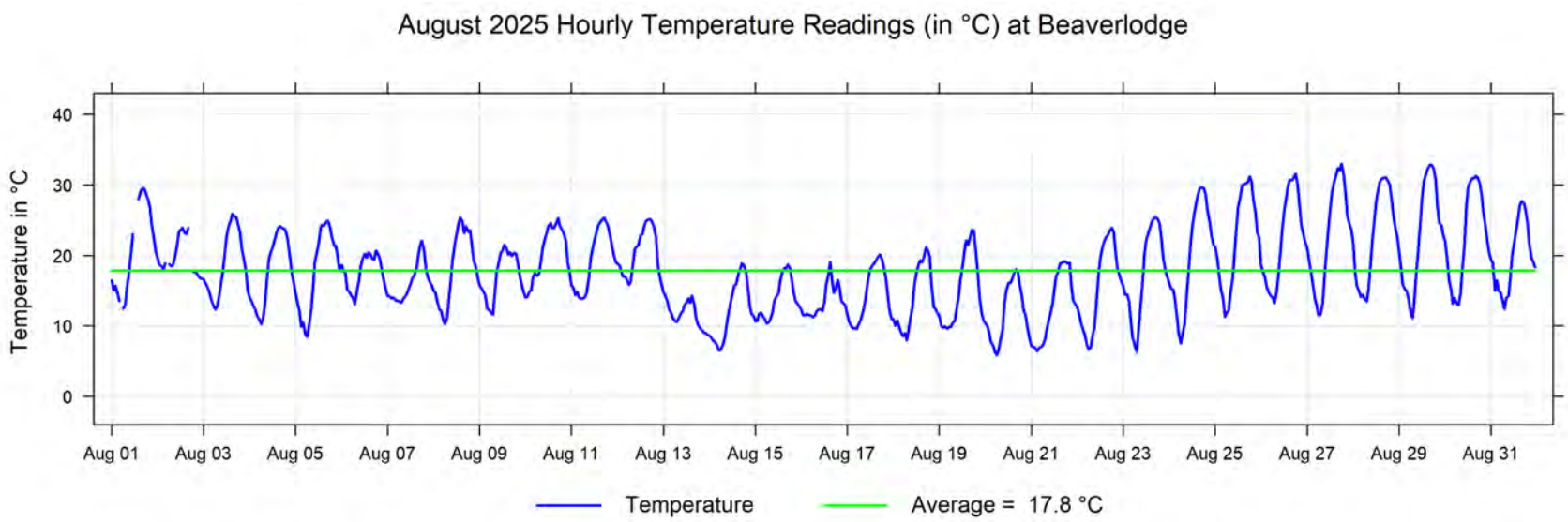
August 2025 Hourly Temperature Readings (in °C) at Beaverlodge
Temperature in °C
40
30
20
10
0
Aug 01
Aug 03
Aug 05
Aug 07
Aug 09
Aug 11
Aug 13
Aug 15
Aug 17
Aug 19
Aug 21
Aug 23
Aug 25
Aug 27
Aug 29
Aug 31
Temperature
Average = 17.8 °C

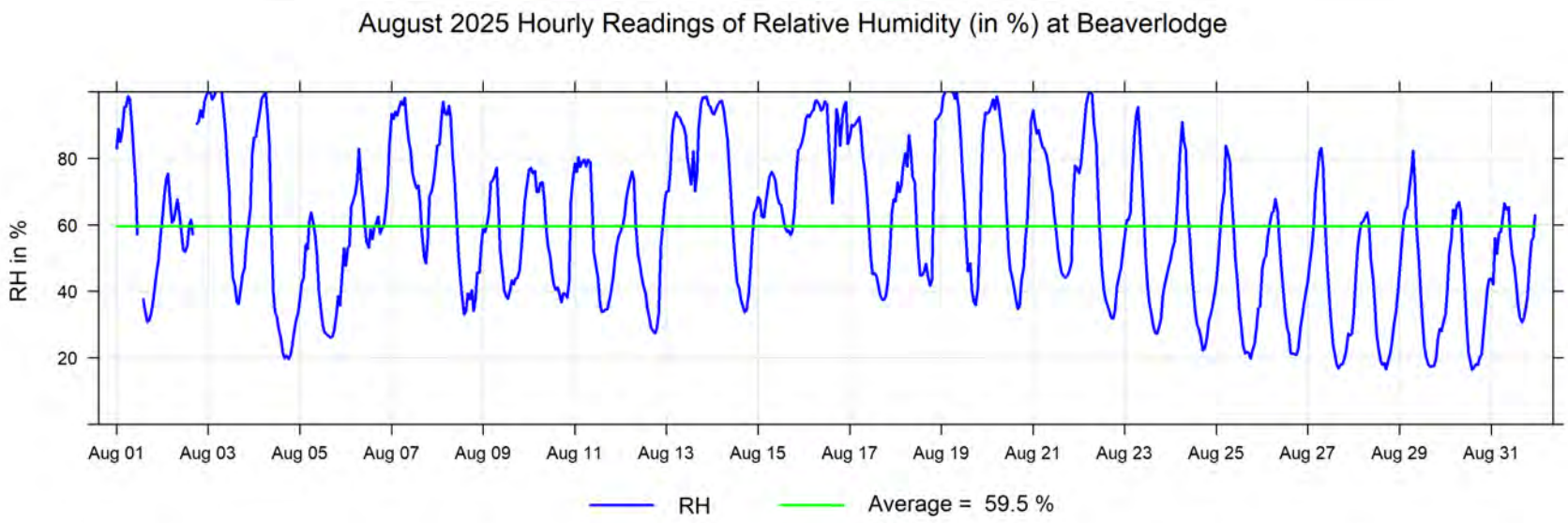
August 2025 Hourly Readings of Relative Humidity (in %) at Beaverlodge
RH in %
80
60
40
20
Aug 01
Aug 03
Aug 05
Aug 07
Aug 09
Aug 11
Aug 13
Aug 15
Aug 17
Aug 19
Aug 21
Aug 23
Aug 25
Aug 27
Aug 29
Aug 31
RH
Average = 59.5 %

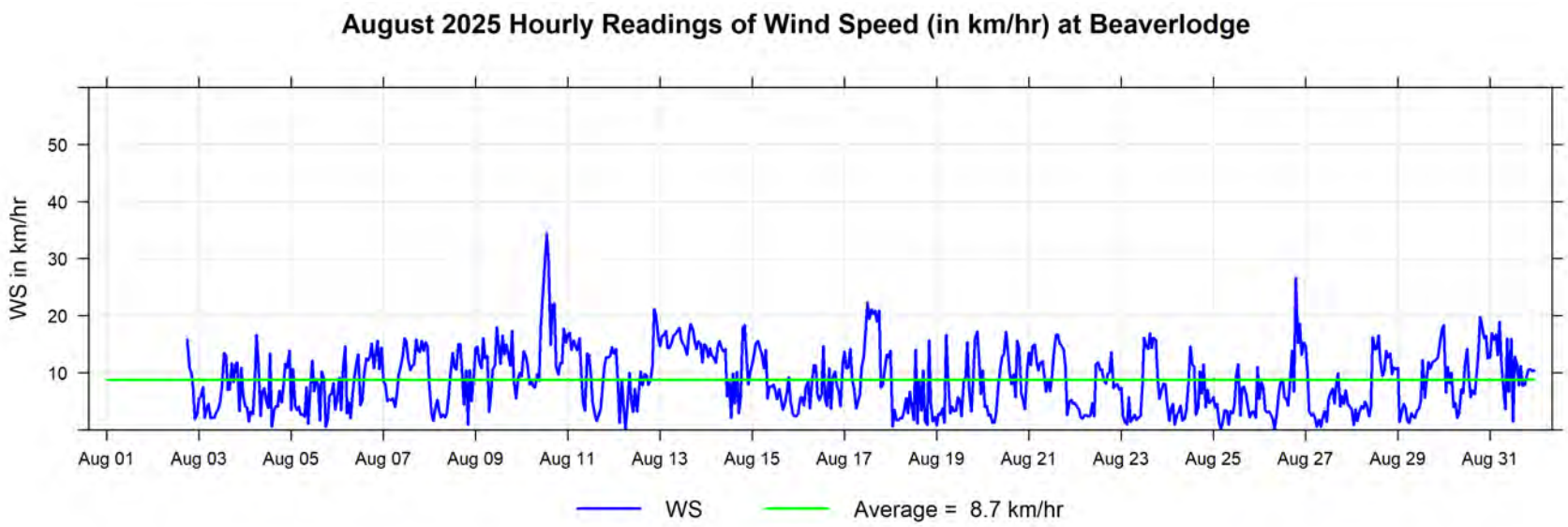
August 2025 Hourly Readings of Wind Speed (in km/hr) at Beaverlodge
WS in km/hr
50
40
30
20
10
Aug 01
Aug 03
Aug 05
Aug 07
Aug 09
Aug 11
Aug 13
Aug 15
Aug 17
Aug 19
Aug 21
Aug 23
Aug 25
Aug 27
Aug 29
Aug 31
WS
Average = 8.7 km/hr

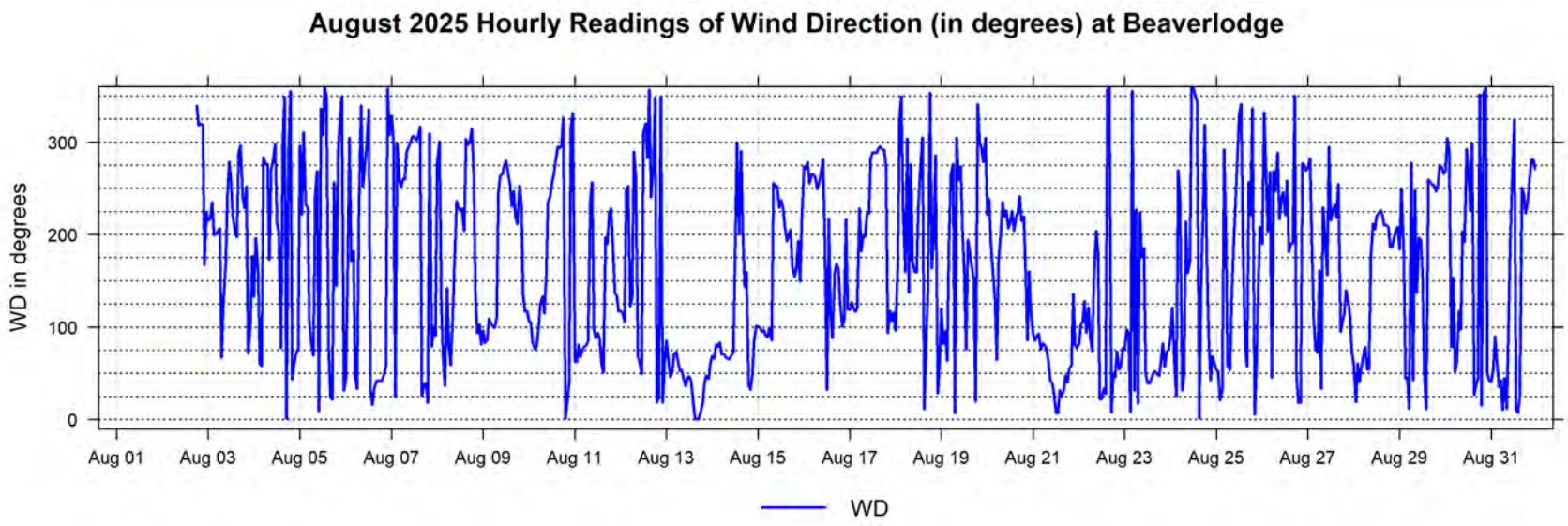
August 2025 Hourly Readings of Wind Direction (in degrees) at Beaverlodge
WD in degrees
300
200
100
0
Aug 01
Aug 03
Aug 05
Aug 07
Aug 09
Aug 11
Aug 13
Aug 15
Aug 17
Aug 19
Aug 21
Aug 23
Aug 25
Aug 27
Aug 29
Aug 31
WD

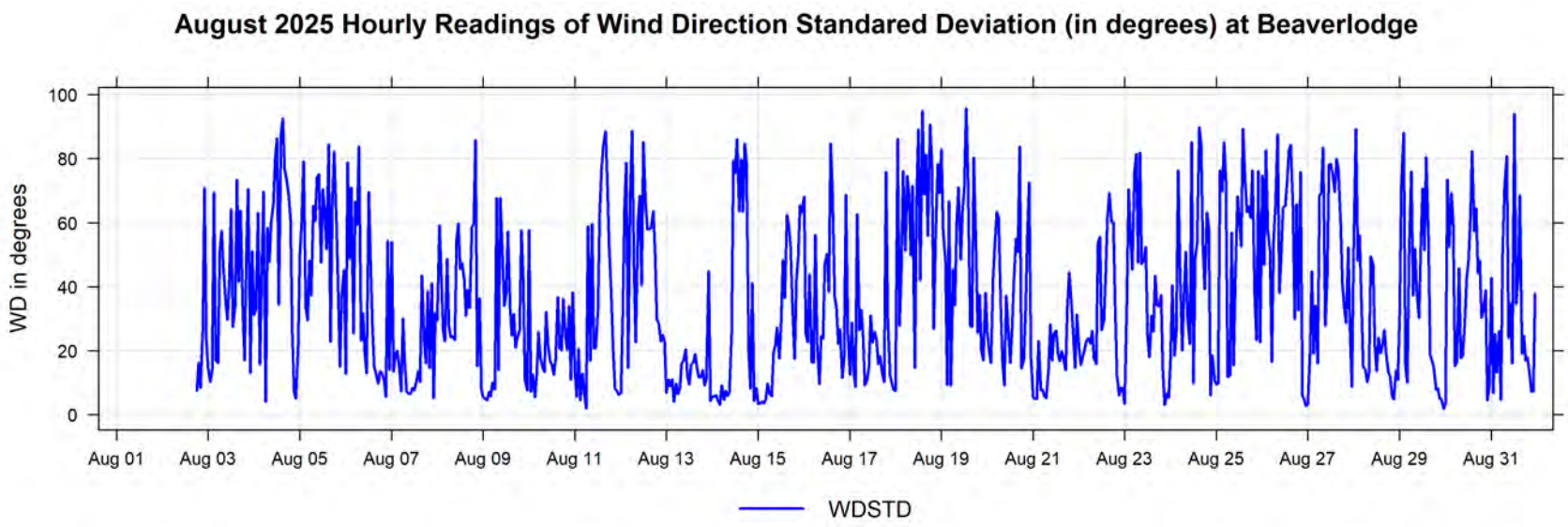
August 2025 Hourly Readings of Wind Direction Standared Deviation (in degrees) at Beaverlodge
WD in degrees
100
80
60
40
20
0
Aug 01
Aug 03
Aug 05
Aug 07
Aug 09
Aug 11
Aug 13
Aug 15
Aug 17
Aug 19
Aug 21
Aug 23
Aug 25
Aug 27
Aug 29
Aug 31
WDSTD

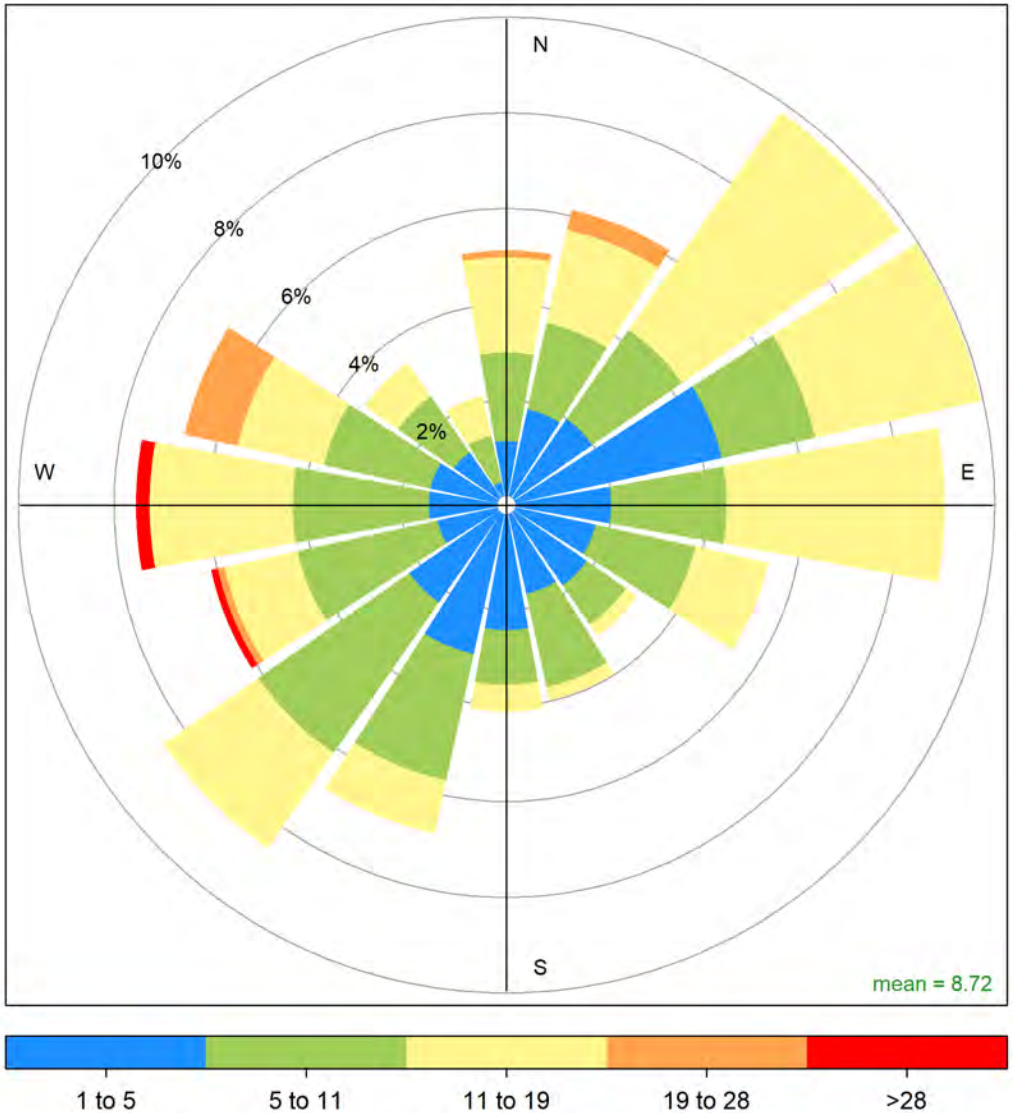

Beaverlodge August 2025 Wind Rose, wind speed in km/hr

Calms (<1km/hr) = 2.1 %

3 Dunes Charts

The following pages include the charts and histograms for Dunes Station

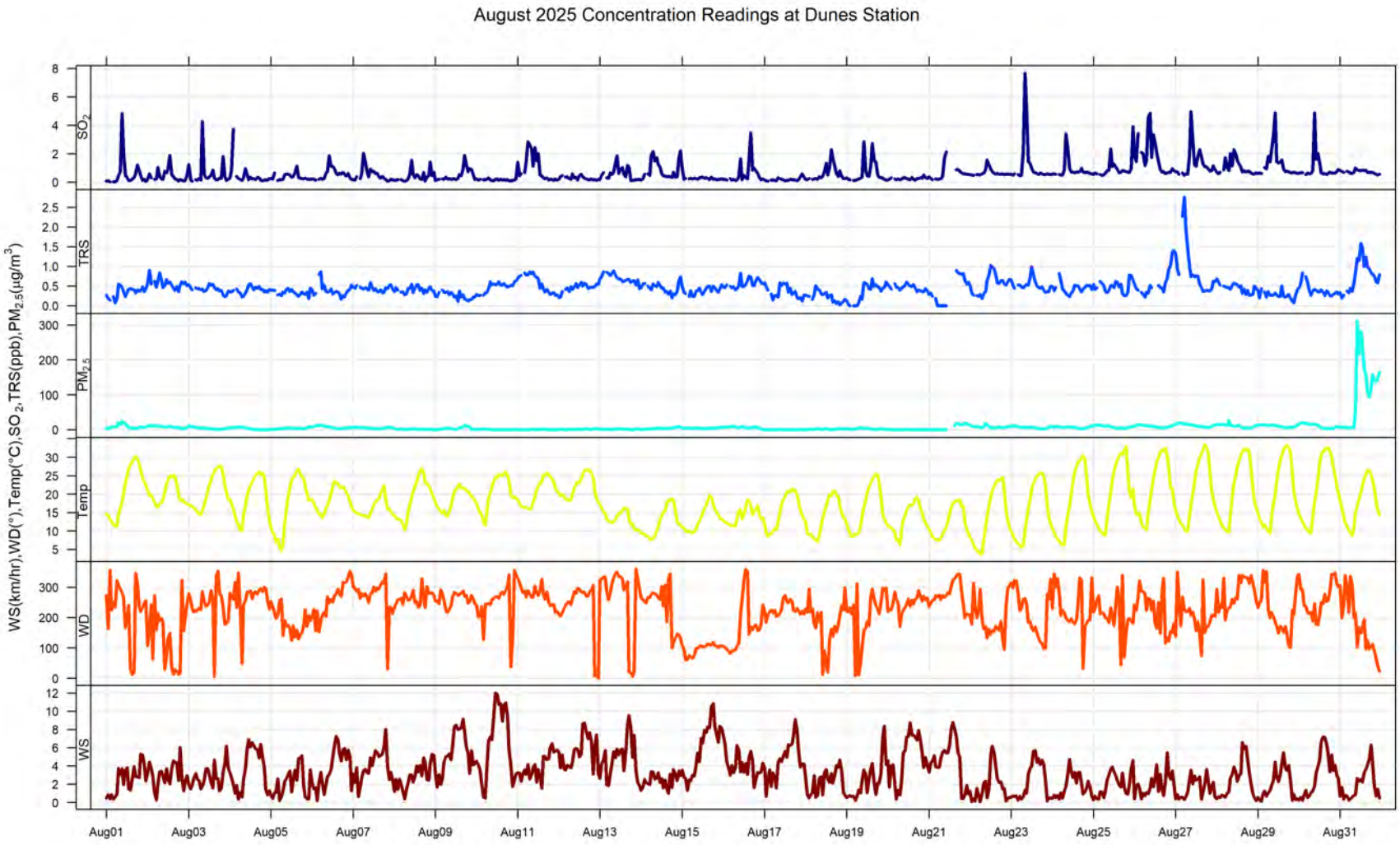

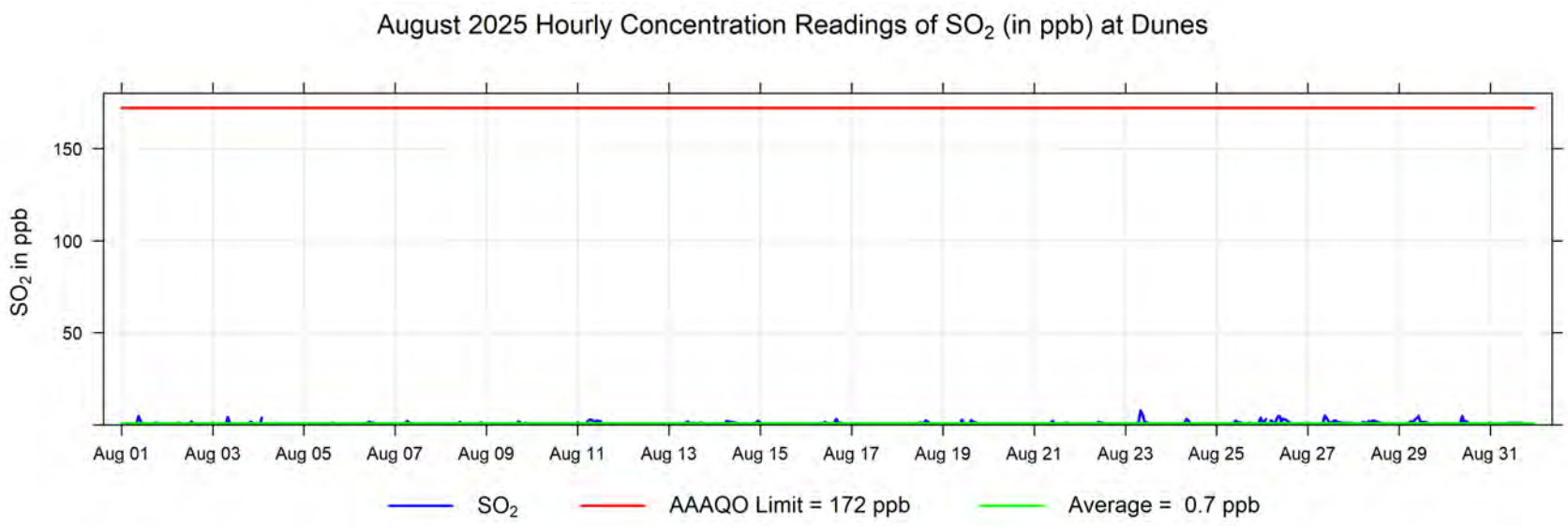
August 2025 Hourly Concentration Readings of SO_2 (in ppb) at Dunes
SO_2 in ppb
150
100
50
Aug 01
Aug 03
Aug 05
Aug 07
Aug 09
Aug 11
Aug 13
Aug 15
Aug 17
Aug 19
Aug 21
Aug 23
Aug 25
Aug 27
Aug 29
Aug 31
SO_2
AAAQO Limit = 172 ppb
Average = 0.7 ppb

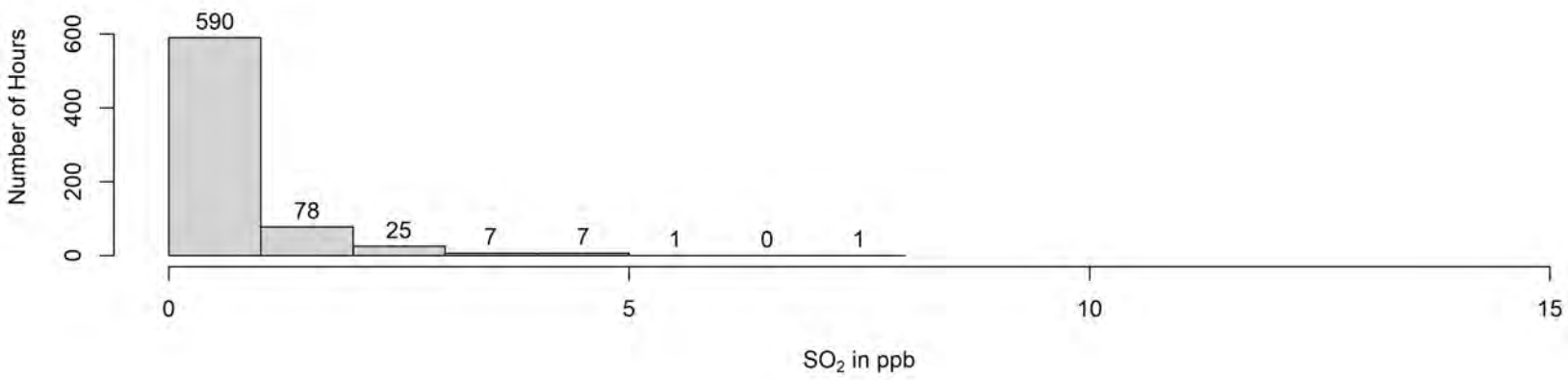
Number of Hours
0
200
400
600
590
78
25
7
7
1
0
1
0
5
10
15
SO_2 in ppb

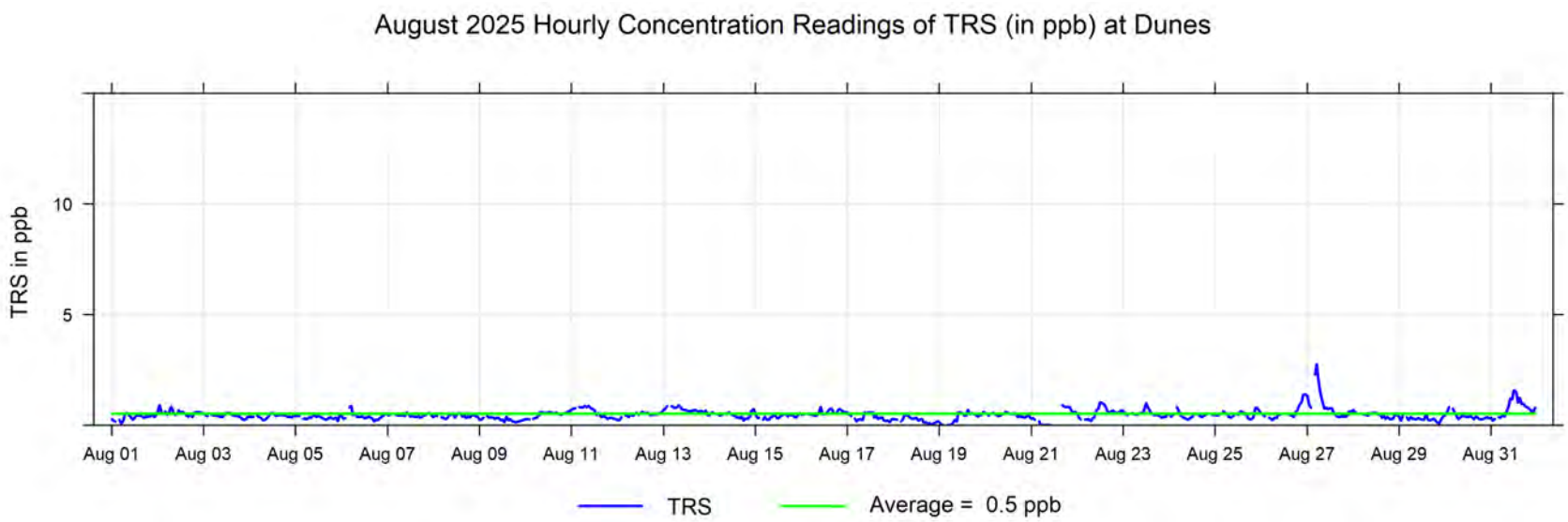
August 2025 Hourly Concentration Readings of TRS (in ppb) at Dunes
TRS in ppb
10
5
Aug 01
Aug 03
Aug 05
Aug 07
Aug 09
Aug 11
Aug 13
Aug 15
Aug 17
Aug 19
Aug 21
Aug 23
Aug 25
Aug 27
Aug 29
Aug 31
TRS
Average = 0.5 ppb


Number of 30min periods
0
500
1000
1500
930
481
23
6
3
2
0
2
4
6
8
TRS in ppb

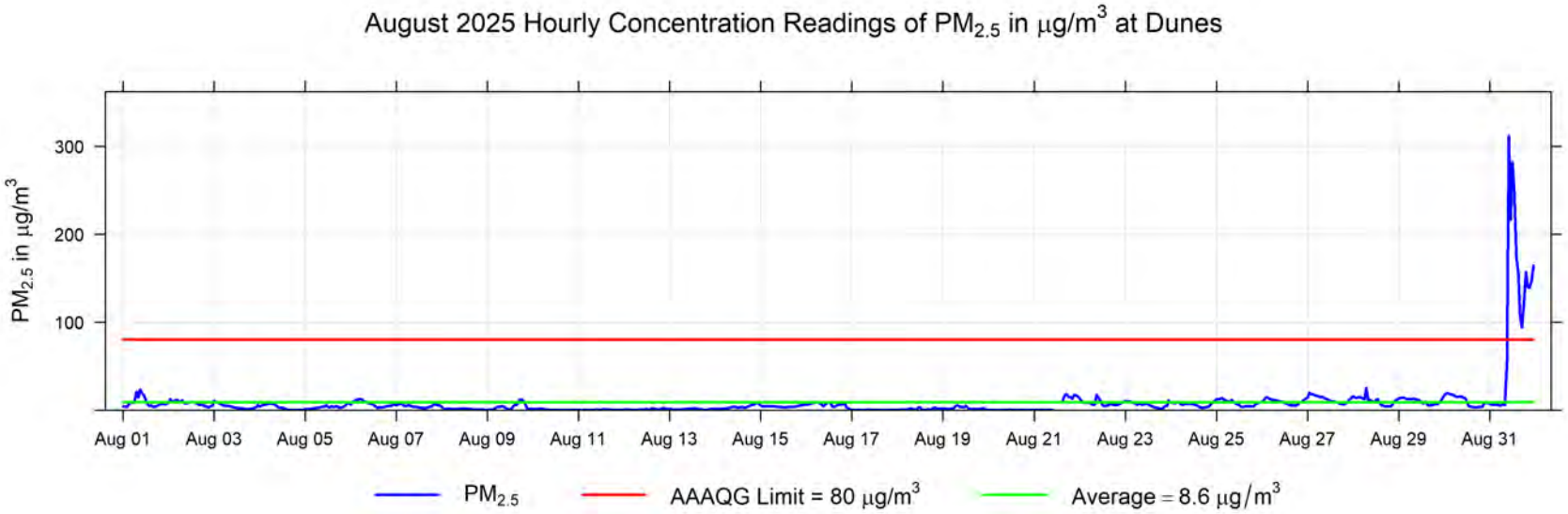
August 2025 Hourly Concentration Readings of PM2.5 in µg/m3 at Dunes
PM2.5 in µg/m3
300
200
100
Aug 01
Aug 03
Aug 05
Aug 07
Aug 09
Aug 11
Aug 13
Aug 15
Aug 17
Aug 19
Aug 21
Aug 23
Aug 25
Aug 27
Aug 29
Aug 31
PM2.5
AAAQG Limit = 80 µg/m3
Average = 8.6 µg/m3

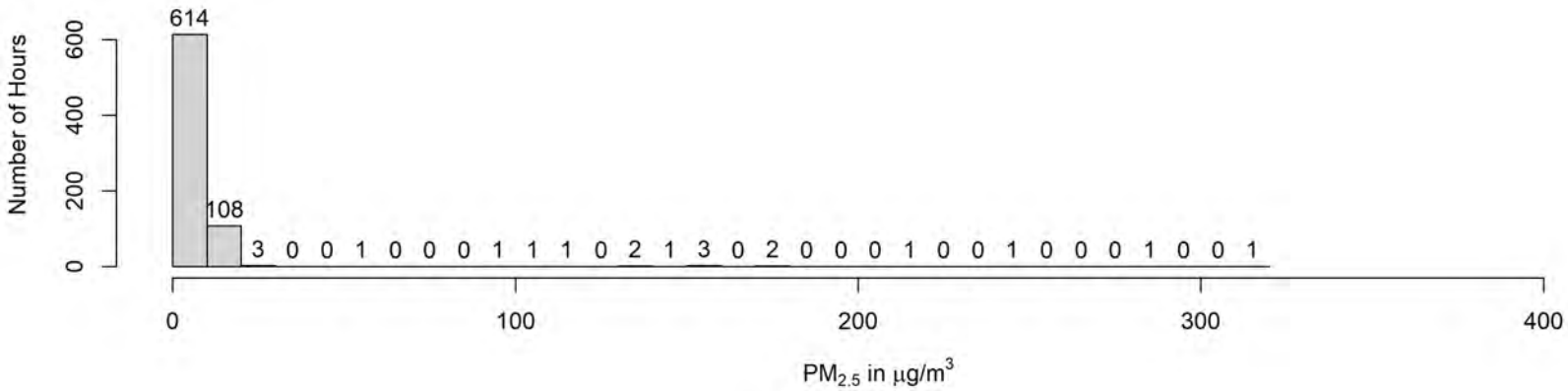
Number of Hours
0
200
400
600
614
108
3 0 0 1 0 0 0 1 1 1 0 2 1 3 0 2 0 0 0 1 0 0 1 0 0 0 1 0 0 1
0
100
200
300
400
PM2.5 in µg/m3

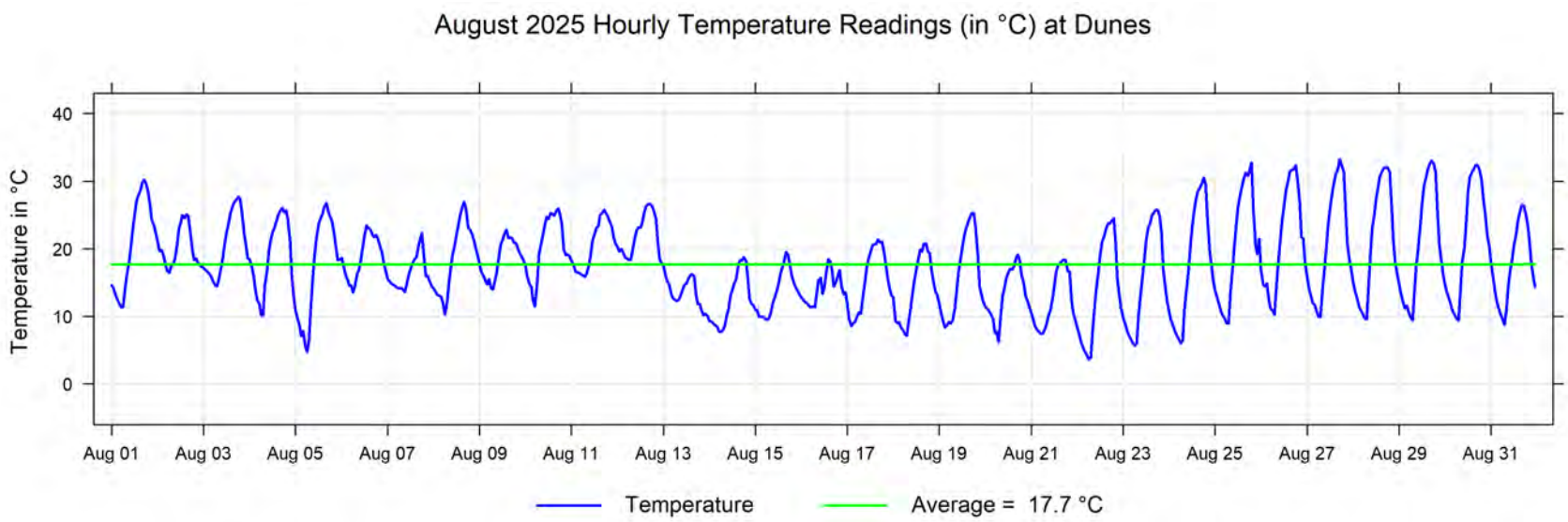
August 2025 Hourly Temperature Readings (in °C) at Dunes
Temperature in °C
40
30
20
10
0
Aug 01
Aug 03
Aug 05
Aug 07
Aug 09
Aug 11
Aug 13
Aug 15
Aug 17
Aug 19
Aug 21
Aug 23
Aug 25
Aug 27
Aug 29
Aug 31
Temperature
Average = 17.7 °C

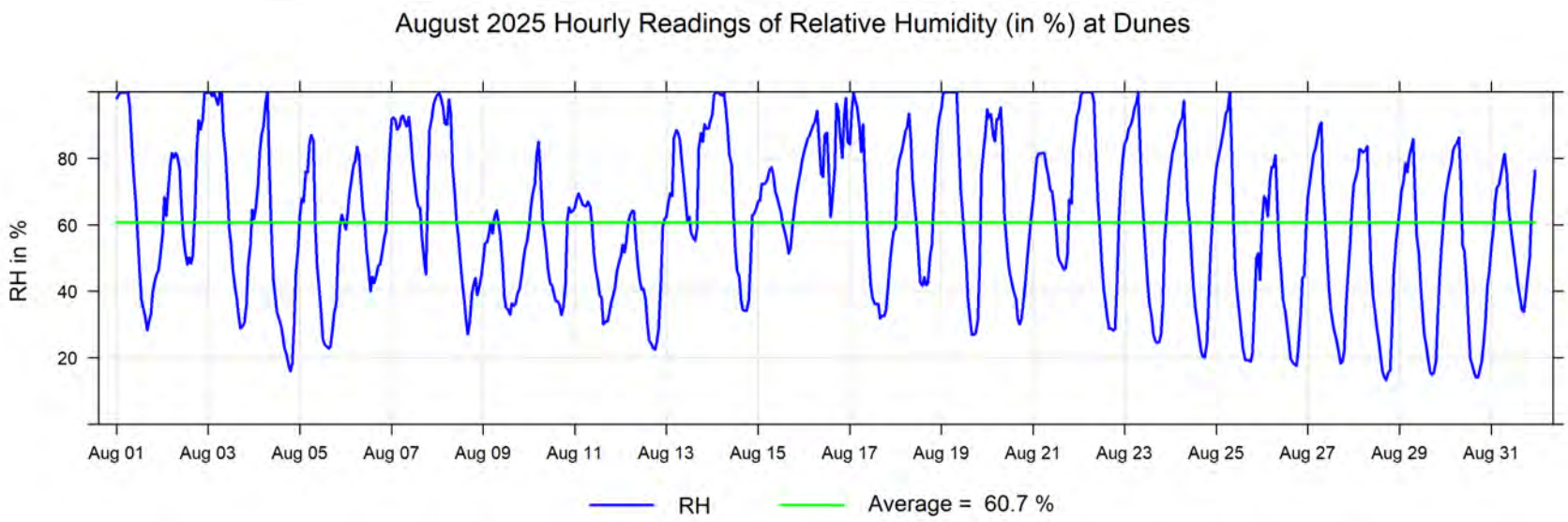
August 2025 Hourly Readings of Relative Humidity (in %) at Dunes
RH in %
80
60
40
20
Aug 01
Aug 03
Aug 05
Aug 07
Aug 09
Aug 11
Aug 13
Aug 15
Aug 17
Aug 19
Aug 21
Aug 23
Aug 25
Aug 27
Aug 29
Aug 31
RH
Average = 60.7 %

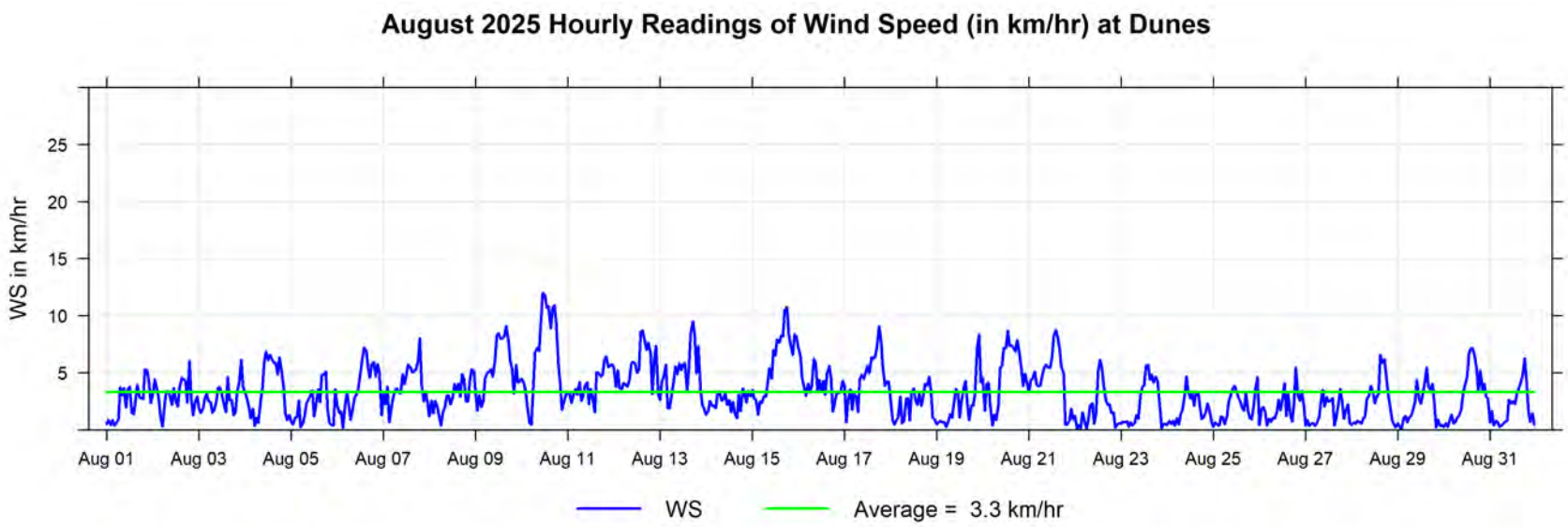
August 2025 Hourly Readings of Wind Speed (in km/hr) at Dunes
WS in km/hr
25
20
15
10
5
Aug 01
Aug 03
Aug 05
Aug 07
Aug 09
Aug 11
Aug 13
Aug 15
Aug 17
Aug 19
Aug 21
Aug 23
Aug 25
Aug 27
Aug 29
Aug 31
WS
Average = 3.3 km/hr

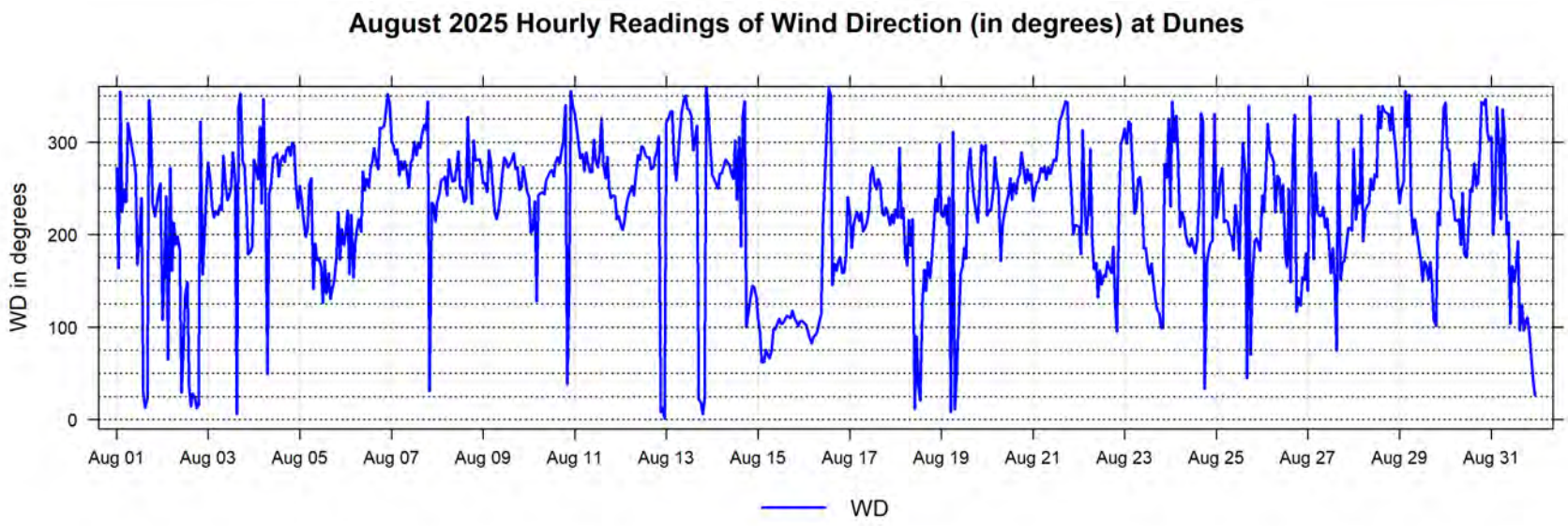
August 2025 Hourly Readings of Wind Direction (in degrees) at Dunes
WD in degrees
300
200
100
0
Aug 01
Aug 03
Aug 05
Aug 07
Aug 09
Aug 11
Aug 13
Aug 15
Aug 17
Aug 19
Aug 21
Aug 23
Aug 25
Aug 27
Aug 29
Aug 31
WD

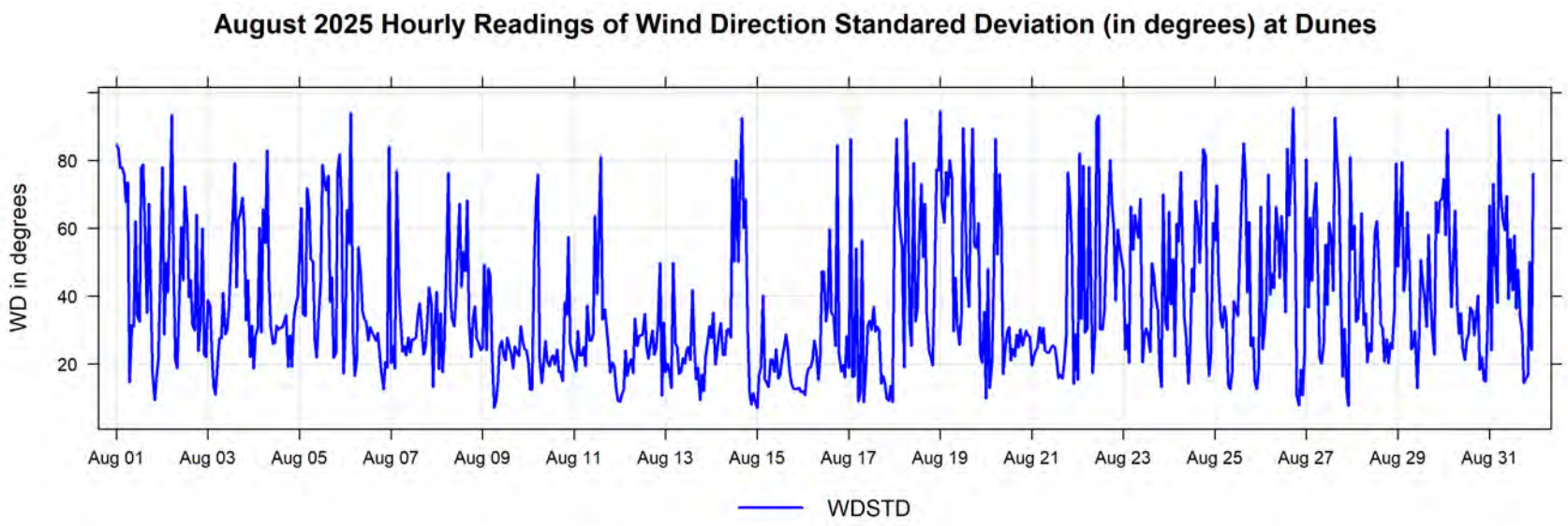
August 2025 Hourly Readings of Wind Direction Standared Deviation (in degrees) at Dunes
WD in degrees
80
60
40
20
Aug 01
Aug 03
Aug 05
Aug 07
Aug 09
Aug 11
Aug 13
Aug 15
Aug 17
Aug 19
Aug 21
Aug 23
Aug 25
Aug 27
Aug 29
Aug 31
WDSTD

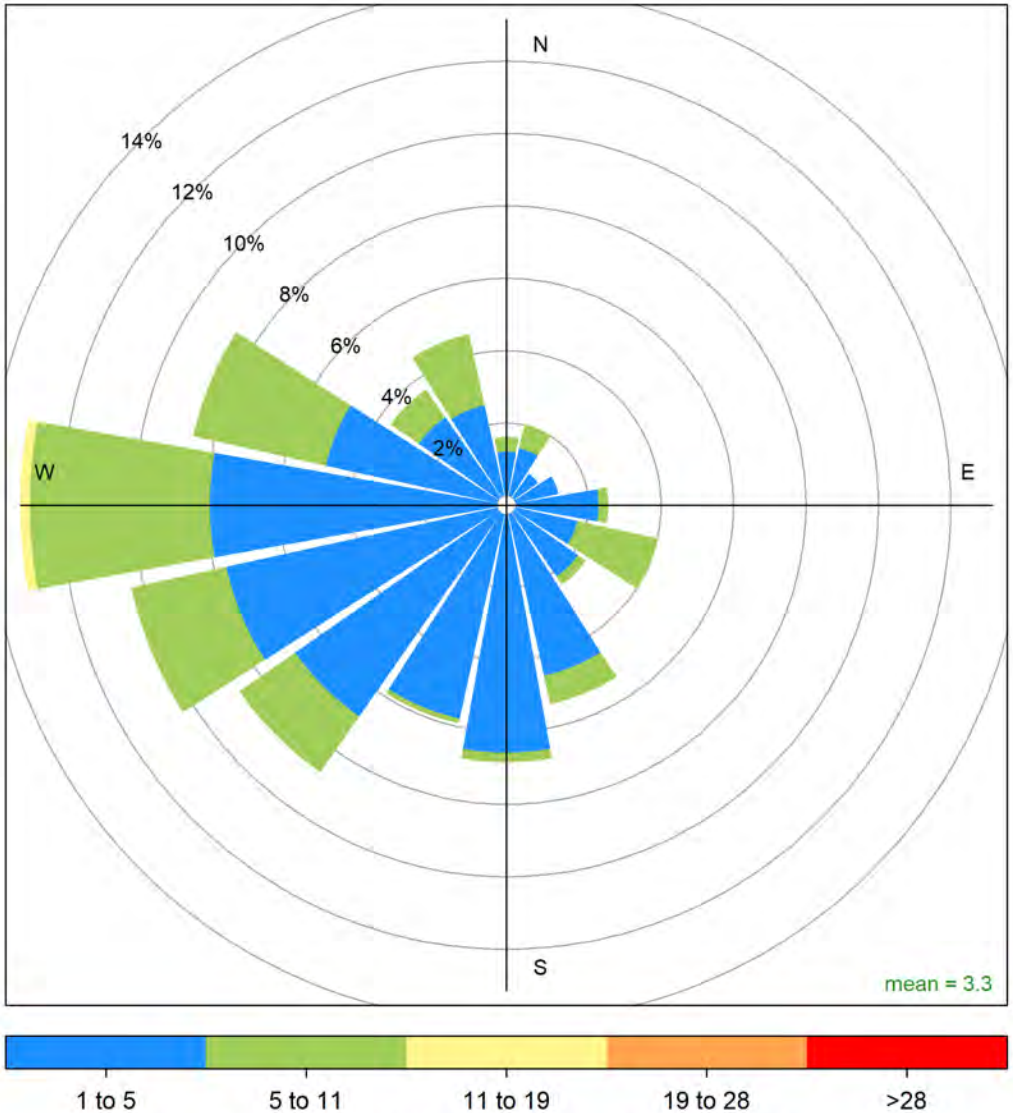

Dunes August 2025 Wind Rose, wind speed in km/hr

Calms (<1km/hr) = 18.1 %

4 Grande Prairie - Henry Pirker Charts

The following pages include the charts and histograms for Henry Pirker Station in Grande Prairie

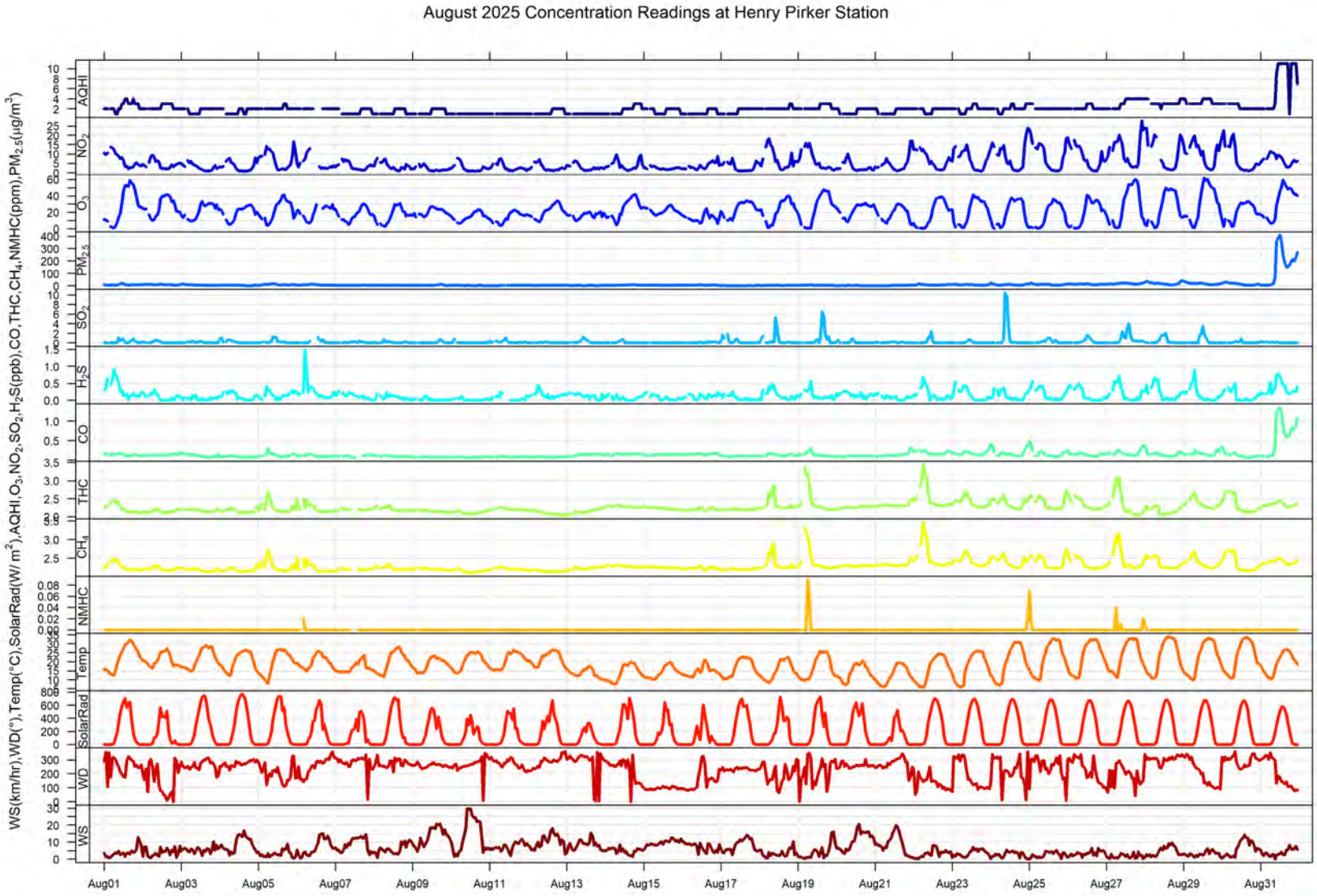

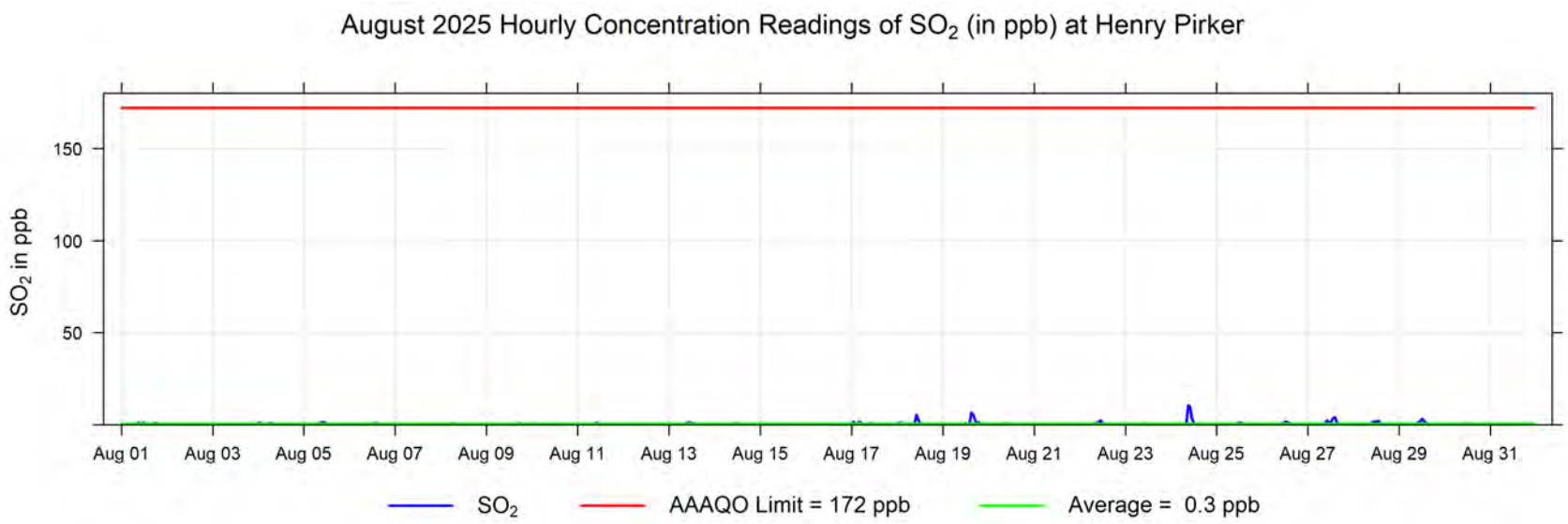
August 2025 Hourly Concentration Readings of SO_2 (in ppb) at Henry Pirker
SO_2 in ppb
150
100
50
Aug 01
Aug 03
Aug 05
Aug 07
Aug 09
Aug 11
Aug 13
Aug 15
Aug 17
Aug 19
Aug 21
Aug 23
Aug 25
Aug 27
Aug 29
Aug 31
SO_2
AAAQO Limit = 172 ppb
Average = 0.3 ppb

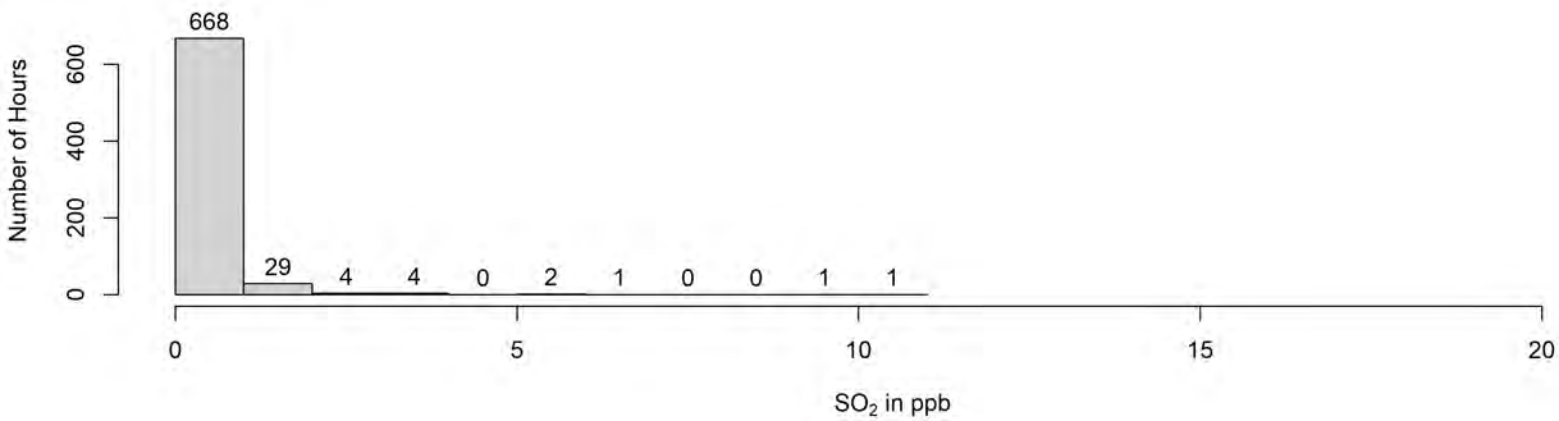
Number of Hours
0
200
400
600
668
29
4
4
0
2
1
0
0
1
1
0
5
10
15
20
SO_2 in ppb

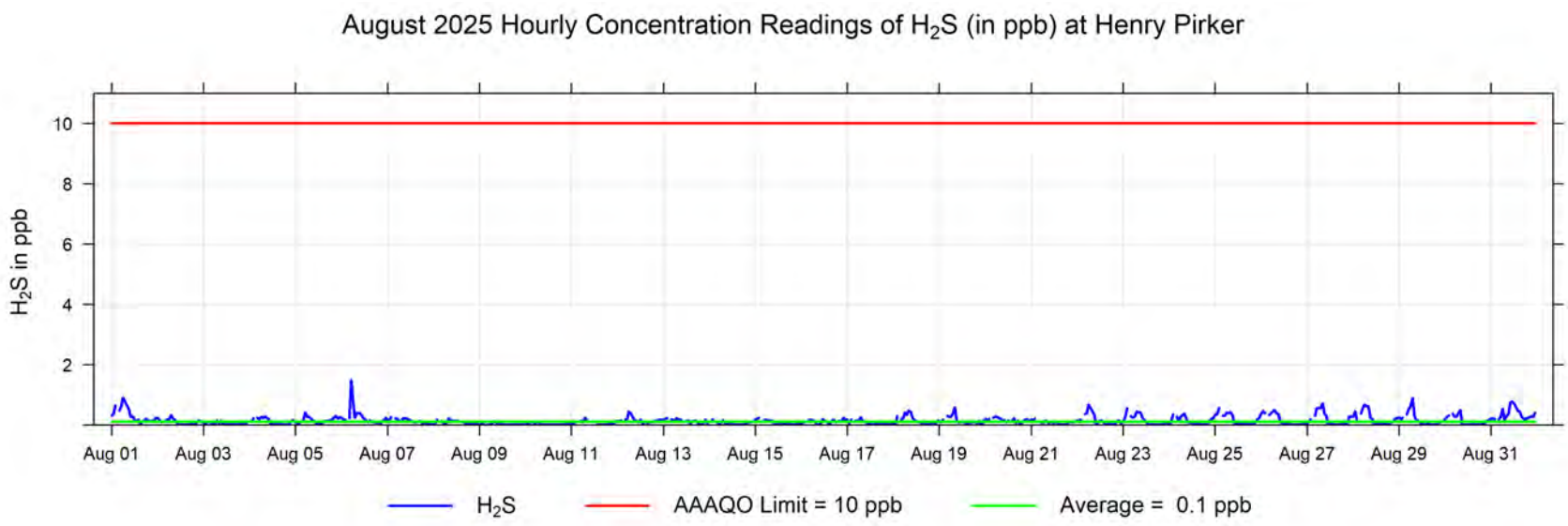
August 2025 Hourly Concentration Readings of H_2S (in ppb) at Henry Pirker
H_2S in ppb
10
8
6
4
2
Aug 01
Aug 03
Aug 05
Aug 07
Aug 09
Aug 11
Aug 13
Aug 15
Aug 17
Aug 19
Aug 21
Aug 23
Aug 25
Aug 27
Aug 29
Aug 31
H_2S
AAAQO Limit = 10 ppb
Average = 0.1 ppb

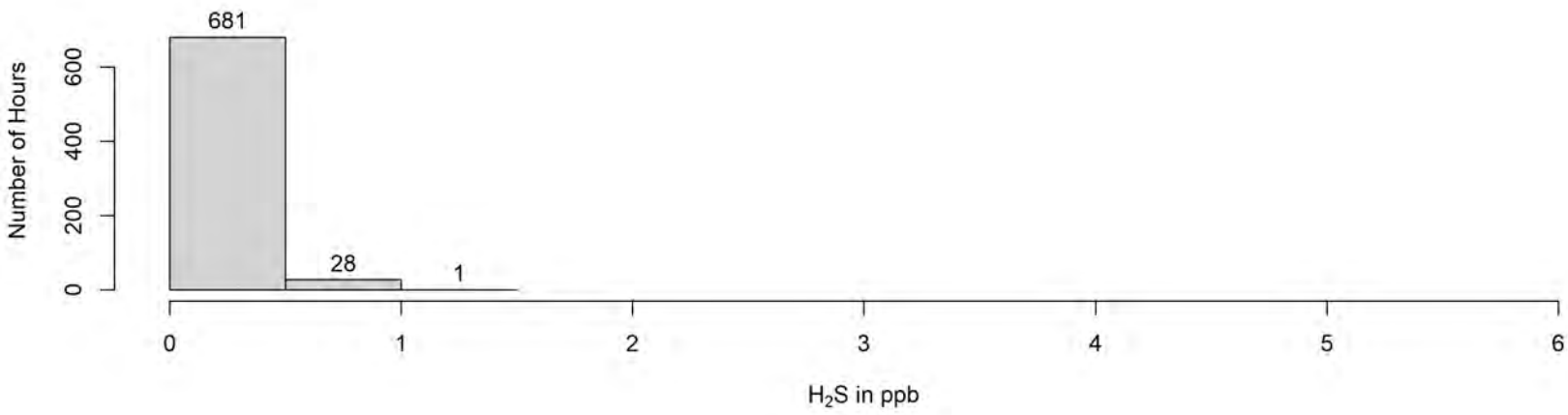
Number of Hours
0
200
400
600
681
28
1
0
1
2
3
4
5
6
H_2S in ppb

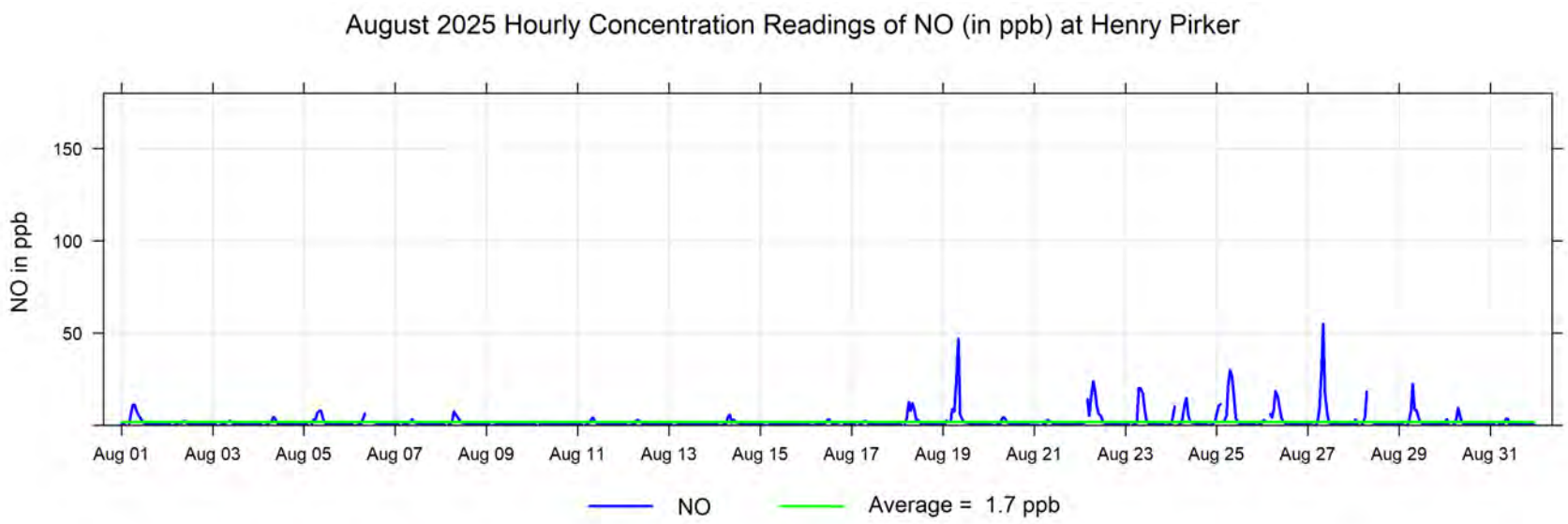
August 2025 Hourly Concentration Readings of NO (in ppb) at Henry Pirker
NO in ppb
150
100
50
Aug 01
Aug 03
Aug 05
Aug 07
Aug 09
Aug 11
Aug 13
Aug 15
Aug 17
Aug 19
Aug 21
Aug 23
Aug 25
Aug 27
Aug 29
Aug 31
NO
Average = 1.7 ppb

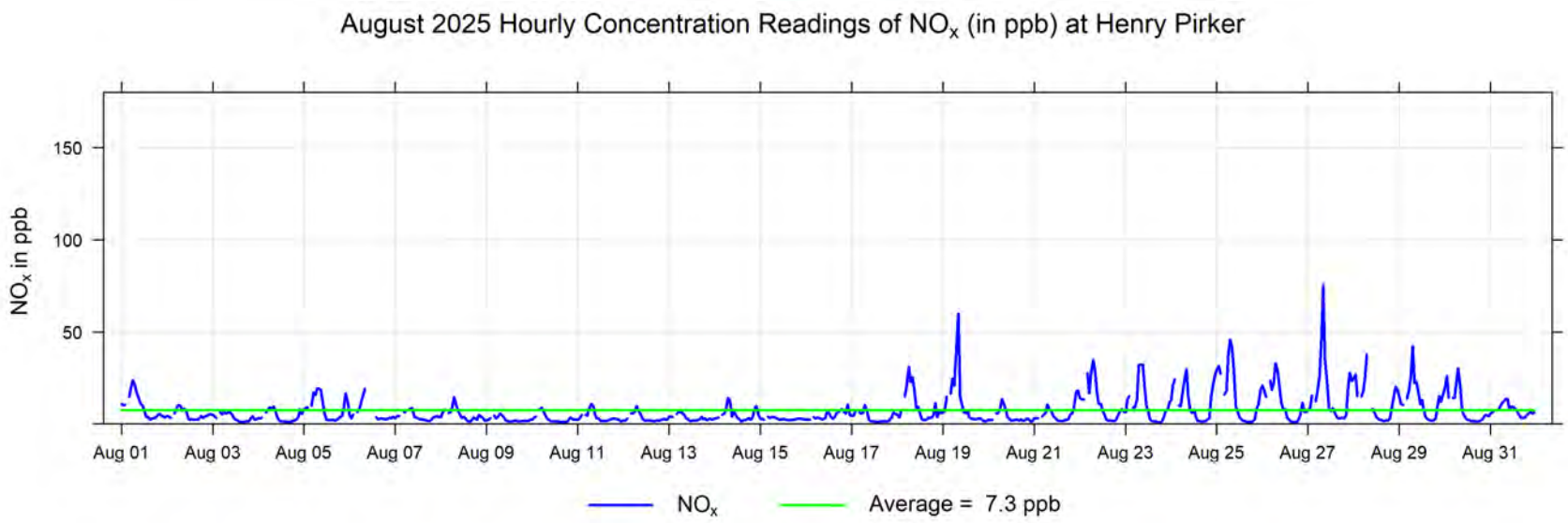
August 2025 Hourly Concentration Readings of NOx (in ppb) at Henry Pirker
NOx in ppb
150
100
50
Aug 01
Aug 03
Aug 05
Aug 07
Aug 09
Aug 11
Aug 13
Aug 15
Aug 17
Aug 19
Aug 21
Aug 23
Aug 25
Aug 27
Aug 29
Aug 31
NOx
Average = 7.3 ppb

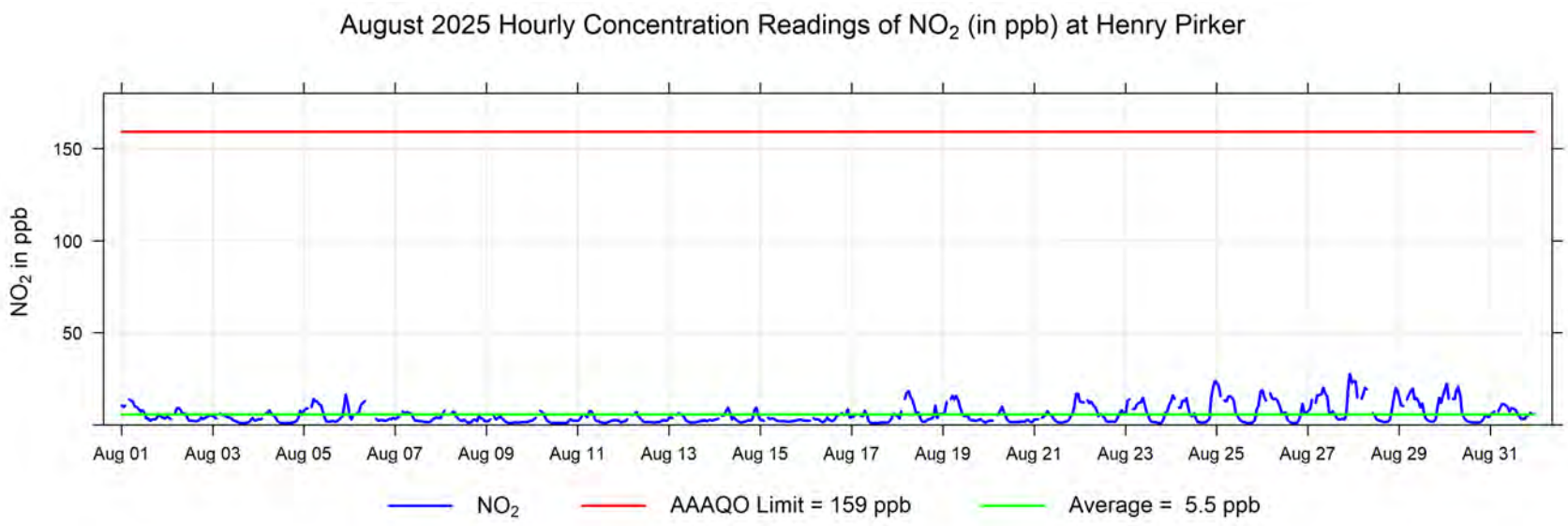
August 2025 Hourly Concentration Readings of NO2 (in ppb) at Henry Pirker
NO2 in ppb
150
100
50
Aug 01
Aug 03
Aug 05
Aug 07
Aug 09
Aug 11
Aug 13
Aug 15
Aug 17
Aug 19
Aug 21
Aug 23
Aug 25
Aug 27
Aug 29
Aug 31
NO2
AAAQO Limit = 159 ppb
Average = 5.5 ppb

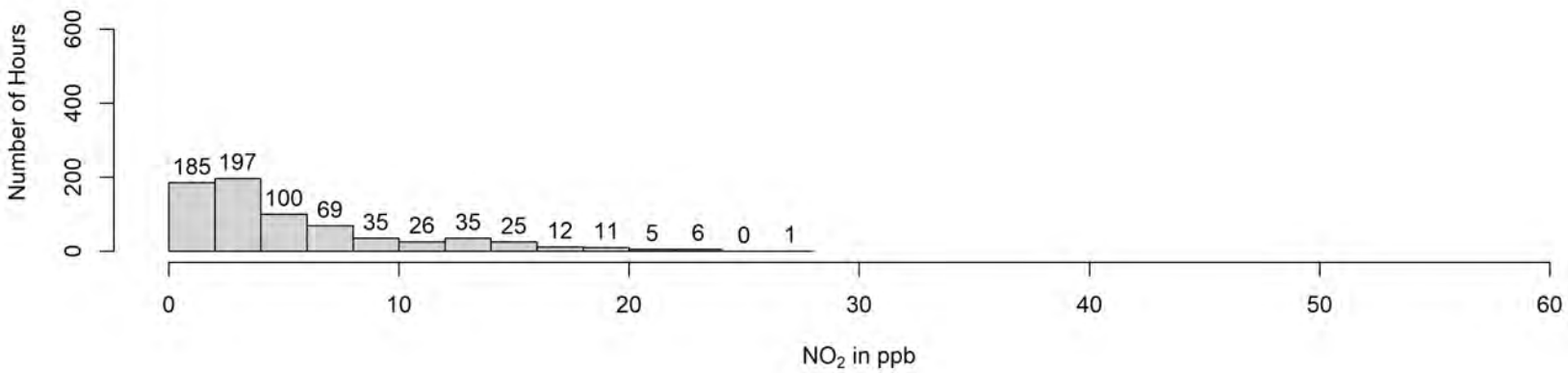
Number of Hours
0
200
400
600
185
197
100
69
35
26
35
25
12
11
5
6
0
1
0
10
20
30
40
50
60
NO2 in ppb

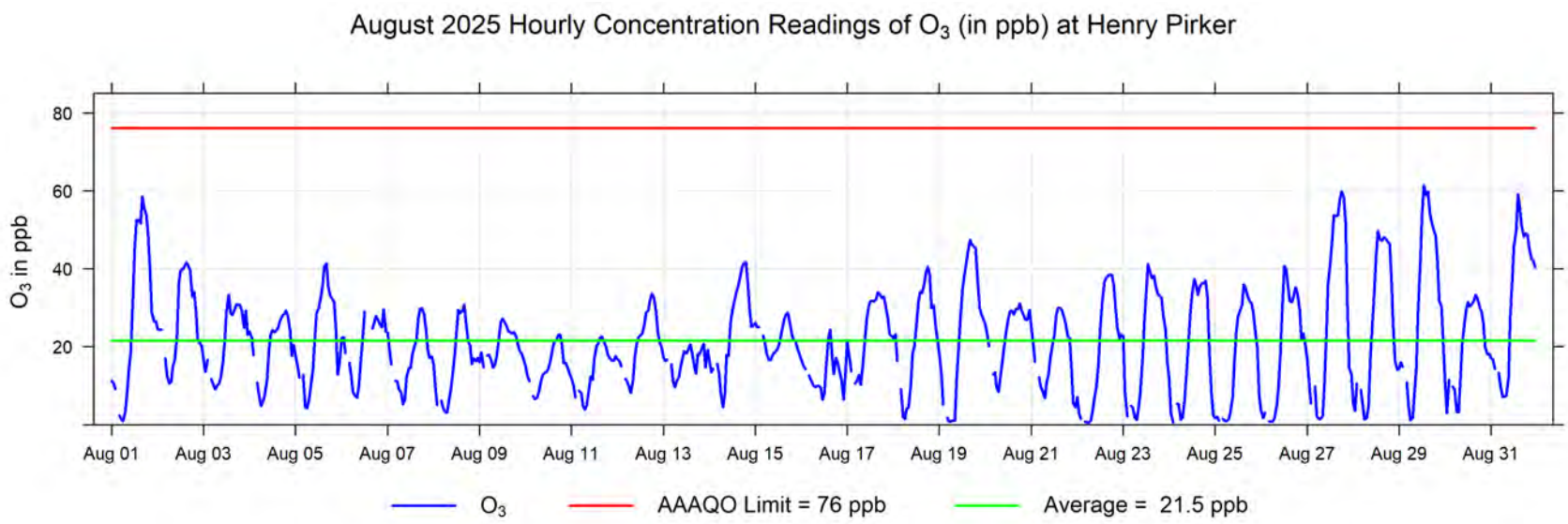
August 2025 Hourly Concentration Readings of O3 (in ppb) at Henry Pirker
O3 in ppb
80
60
40
20
Aug 01
Aug 03
Aug 05
Aug 07
Aug 09
Aug 11
Aug 13
Aug 15
Aug 17
Aug 19
Aug 21
Aug 23
Aug 25
Aug 27
Aug 29
Aug 31
O3
AAAQO Limit = 76 ppb
Average = 21.5 ppb

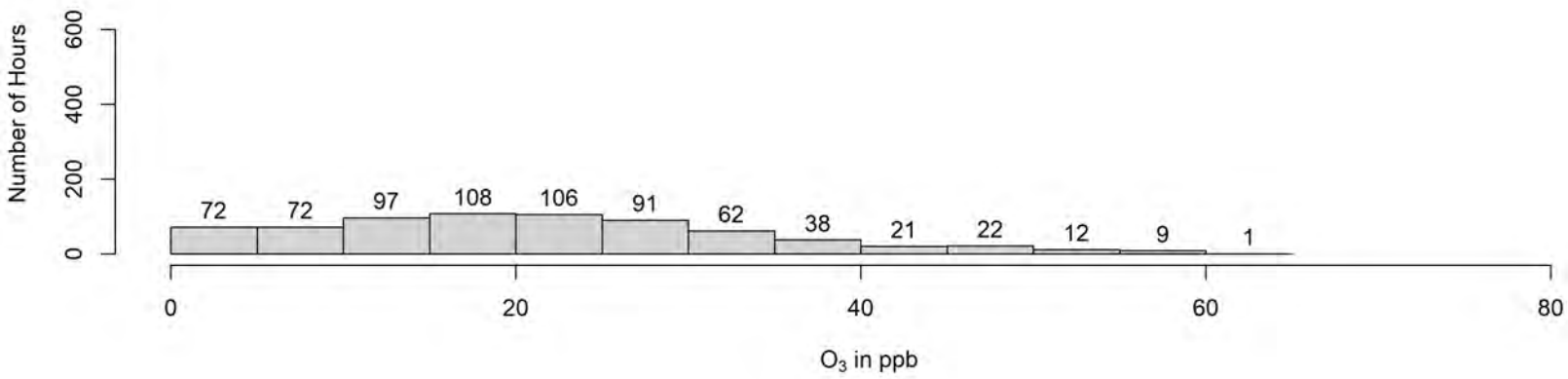
Number of Hours
0
200
400
600
72
72
97
108
106
91
62
38
21
22
12
9
1
0
20
40
60
80
O3 in ppb

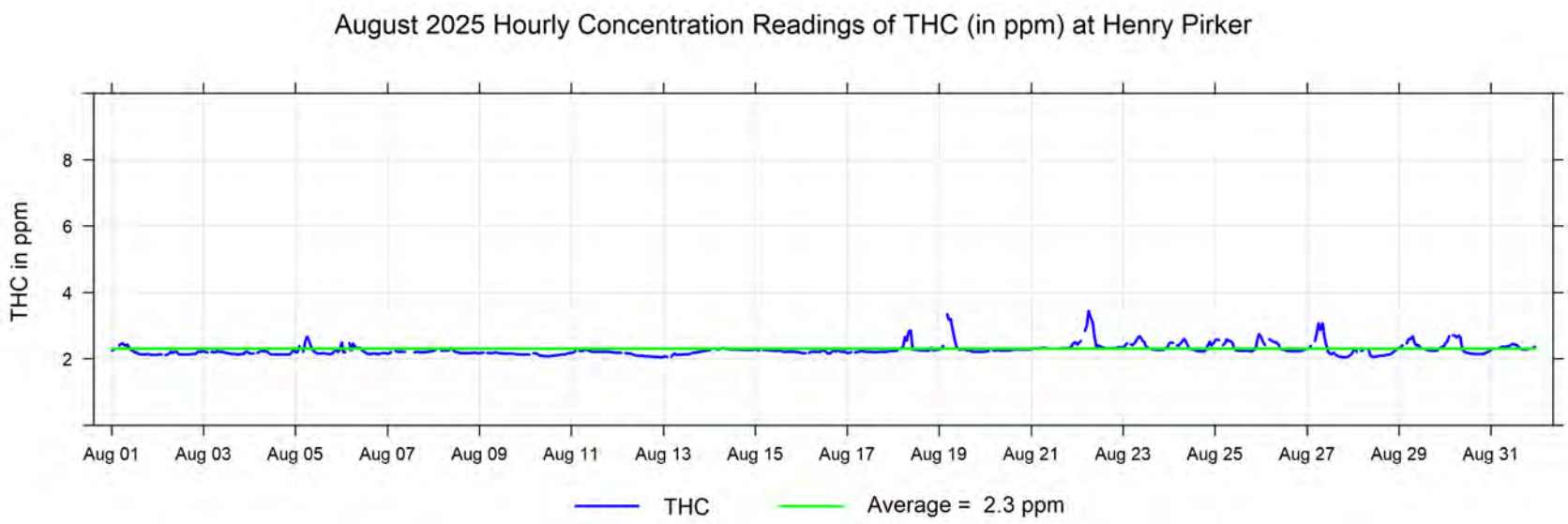
August 2025 Hourly Concentration Readings of THC (in ppm) at Henry Pirker
THC in ppm
8
6
4
2
Aug 01
Aug 03
Aug 05
Aug 07
Aug 09
Aug 11
Aug 13
Aug 15
Aug 17
Aug 19
Aug 21
Aug 23
Aug 25
Aug 27
Aug 29
Aug 31
THC
Average = 2.3 ppm

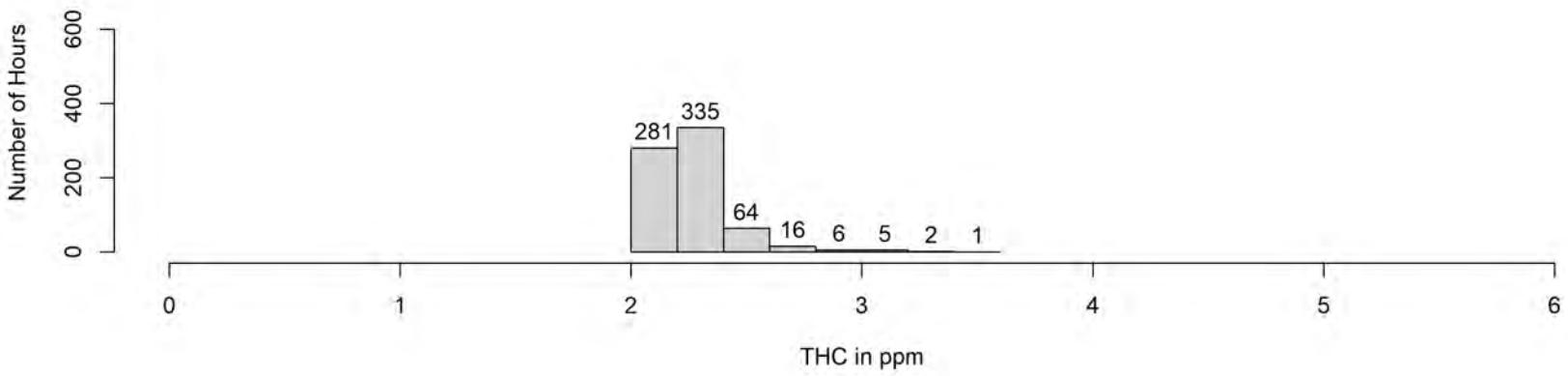
Number of Hours
0
200
400
600
281
335
64
16
6
5
2
1
0
1
2
3
4
5
6
THC in ppm

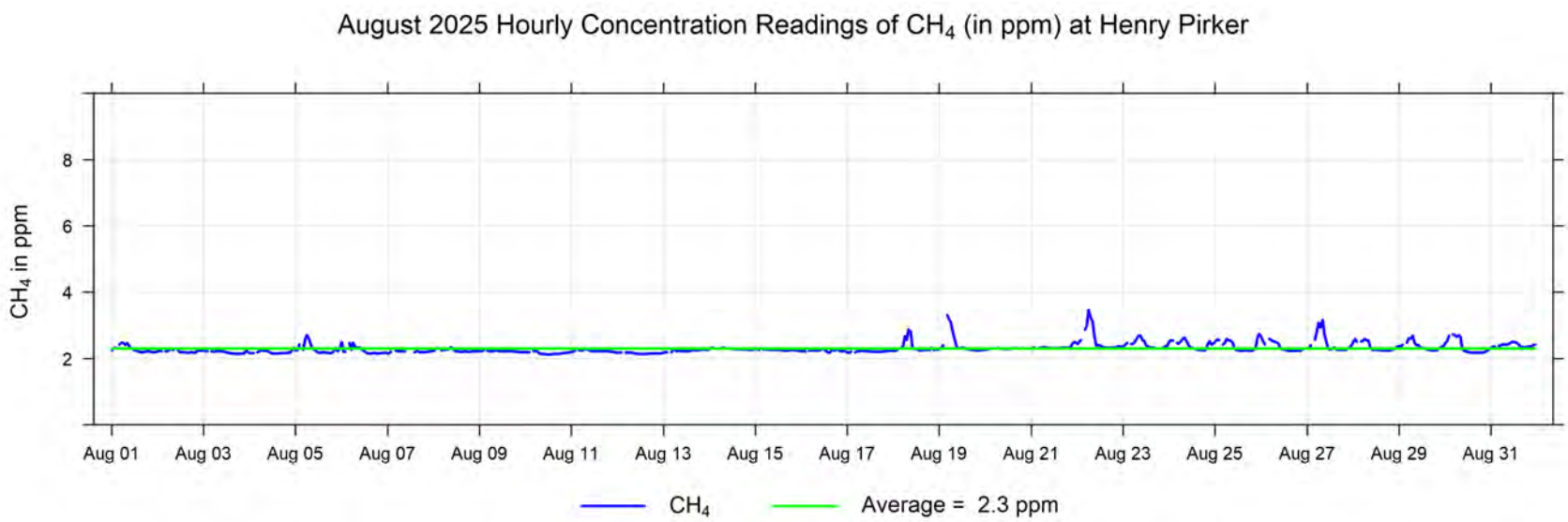
August 2025 Hourly Concentration Readings of CH_4 (in ppm) at Henry Pirker
CH_4 in ppm
8
6
4
2
Aug 01
Aug 03
Aug 05
Aug 07
Aug 09
Aug 11
Aug 13
Aug 15
Aug 17
Aug 19
Aug 21
Aug 23
Aug 25
Aug 27
Aug 29
Aug 31
CH_4
Average = 2.3 ppm

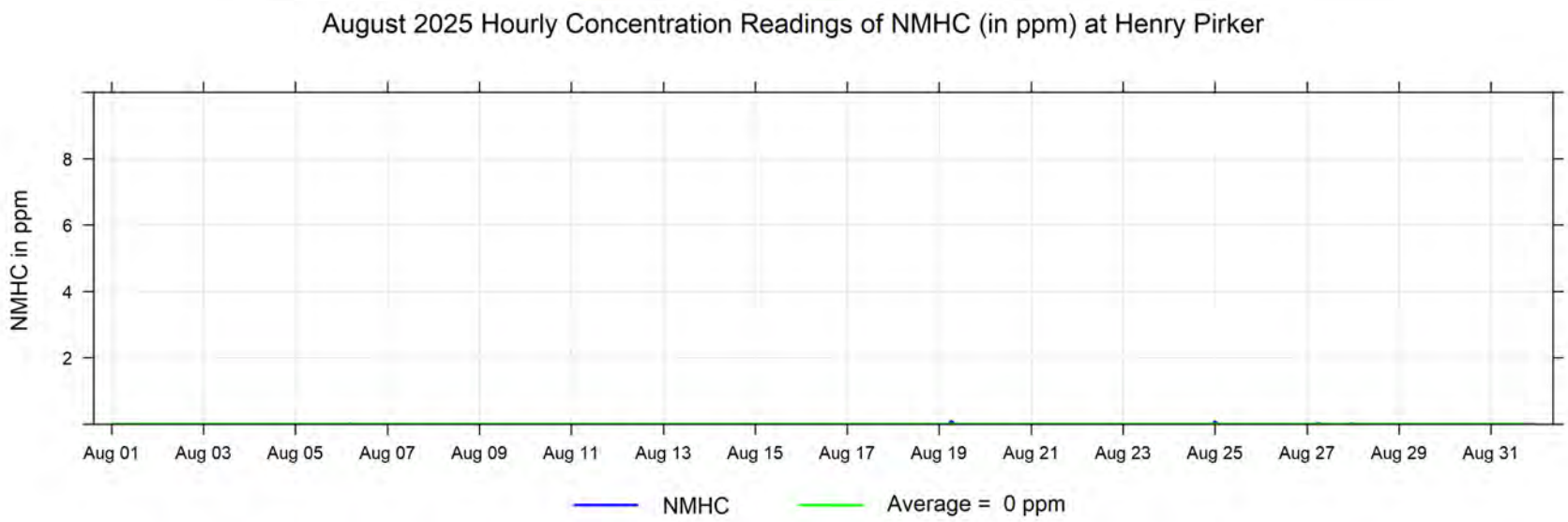
August 2025 Hourly Concentration Readings of NMHC (in ppm) at Henry Pirker
NMHC in ppm
8
6
4
2
Aug 01
Aug 03
Aug 05
Aug 07
Aug 09
Aug 11
Aug 13
Aug 15
Aug 17
Aug 19
Aug 21
Aug 23
Aug 25
Aug 27
Aug 29
Aug 31
NMHC
Average = 0 ppm

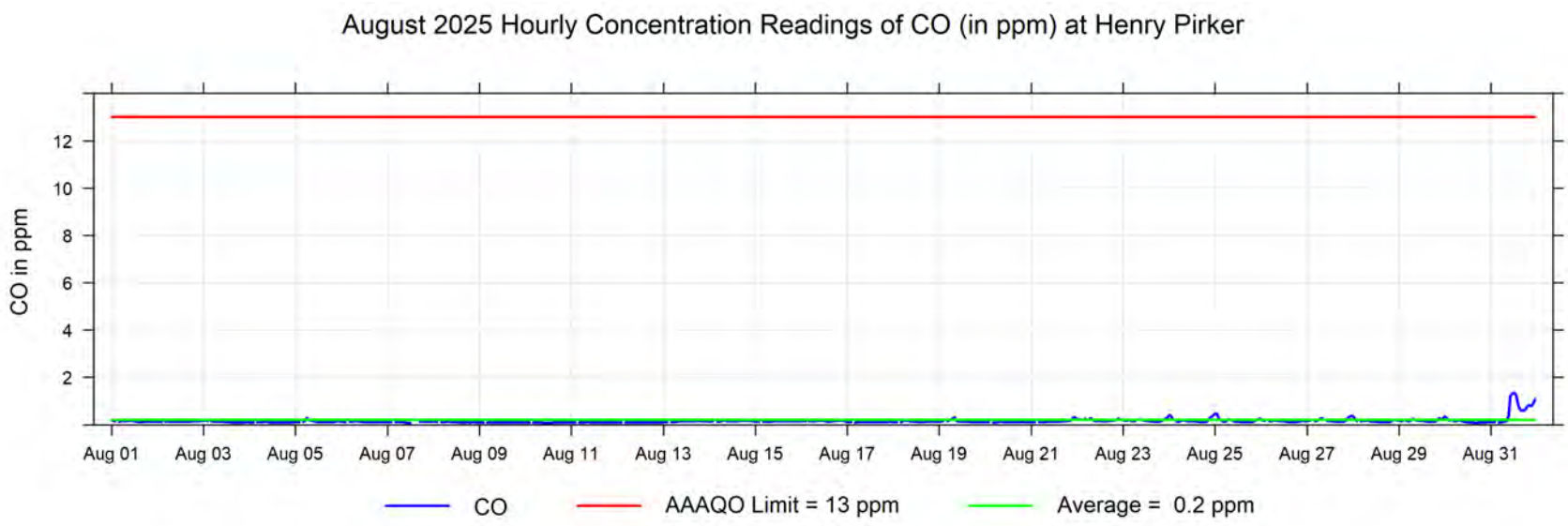
August 2025 Hourly Concentration Readings of CO (in ppm) at Henry Pirker
CO in ppm
12
10
8
6
4
2
Aug 01
Aug 03
Aug 05
Aug 07
Aug 09
Aug 11
Aug 13
Aug 15
Aug 17
Aug 19
Aug 21
Aug 23
Aug 25
Aug 27
Aug 29
Aug 31
CO
AAAQO Limit = 13 ppm
Average = 0.2 ppm

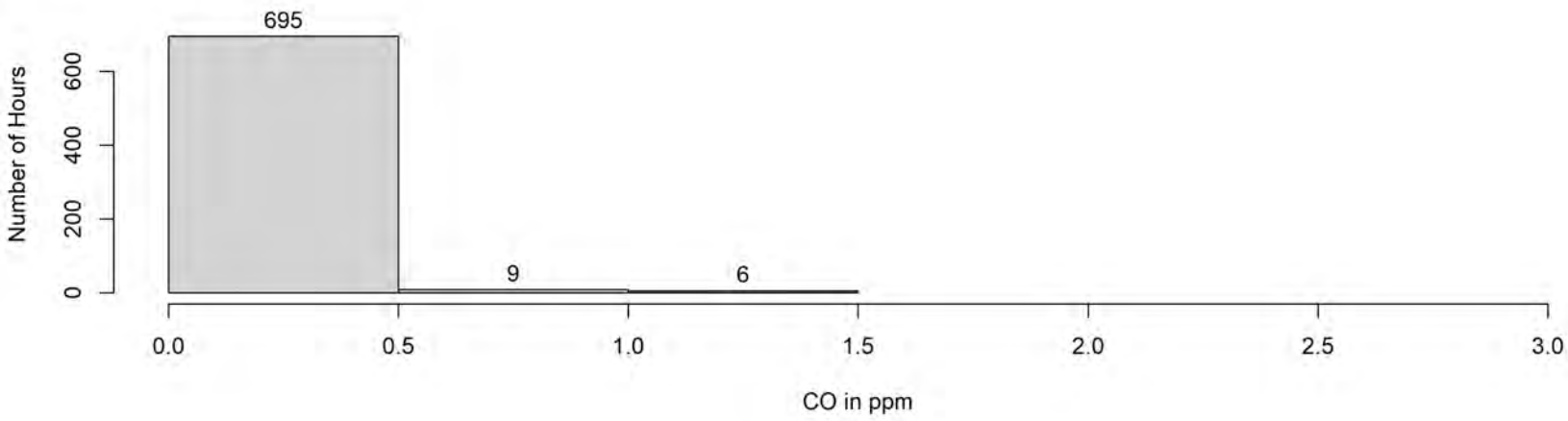
Number of Hours
0
200
400
600
695
9
6
0.0
0.5
1.0
1.5
2.0
2.5
3.0
CO in ppm

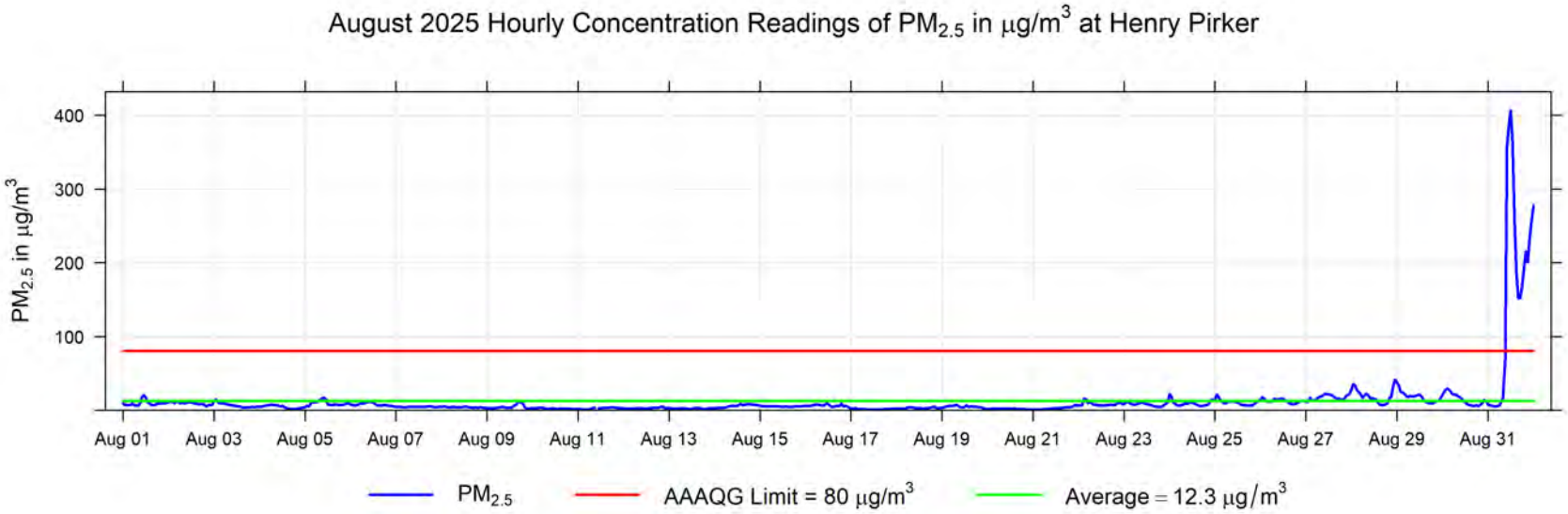
August 2025 Hourly Concentration Readings of PM2.5 in µg/m3 at Henry Pirker
PM2.5 in µg/m3
400
300
200
100
Aug 01
Aug 03
Aug 05
Aug 07
Aug 09
Aug 11
Aug 13
Aug 15
Aug 17
Aug 19
Aug 21
Aug 23
Aug 25
Aug 27
Aug 29
Aug 31
PM2.5
AAAQG Limit = 80 µg/m3
Average = 12.3 µg/m3

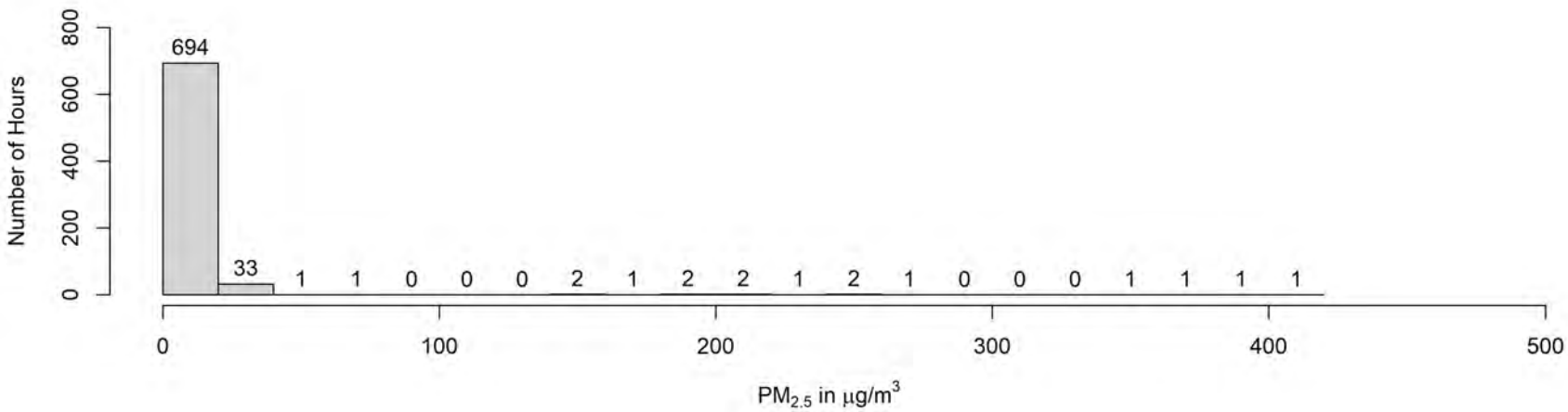
Number of Hours
0
200
400
600
800
694
33
1 1 0 0 0 2 1 2 2 1 2 1 0 0 0 1 1 1 1
0
100
200
300
400
500
PM2.5 in µg/m3

August 2025 Hourly Temperature Readings (in °C) at Henry Pirker

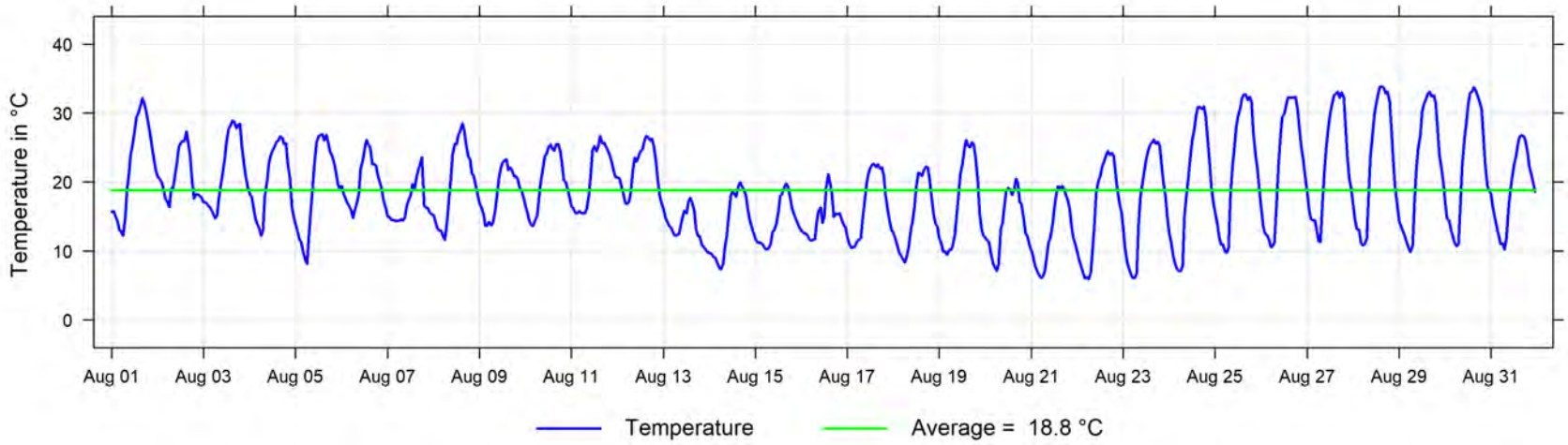

August 2025 Hourly Readings of Relative Humidity (in %) at Henry Pirker

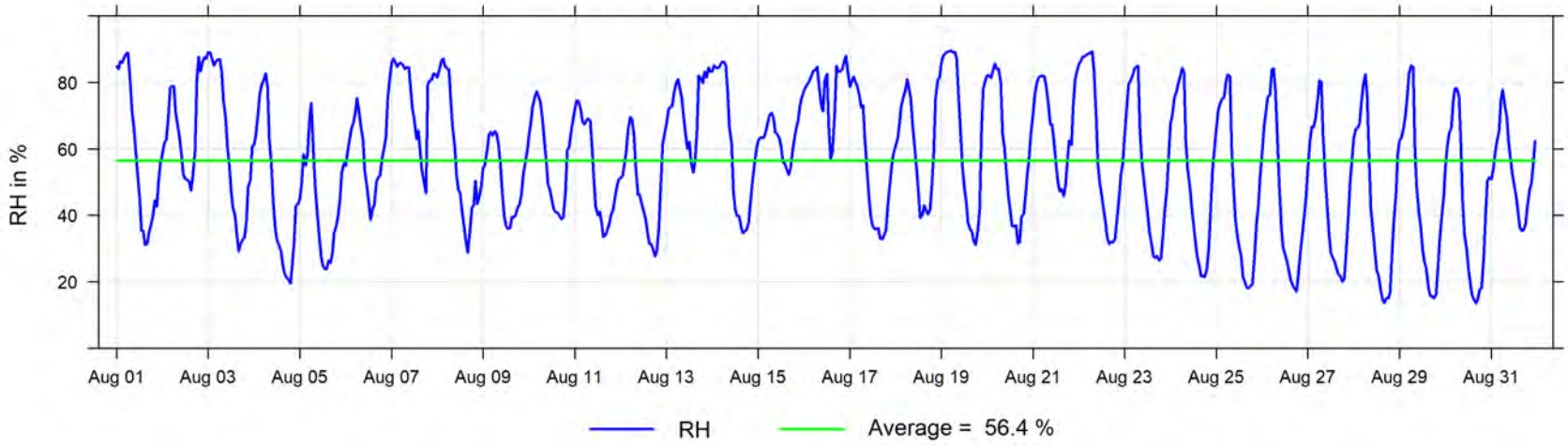

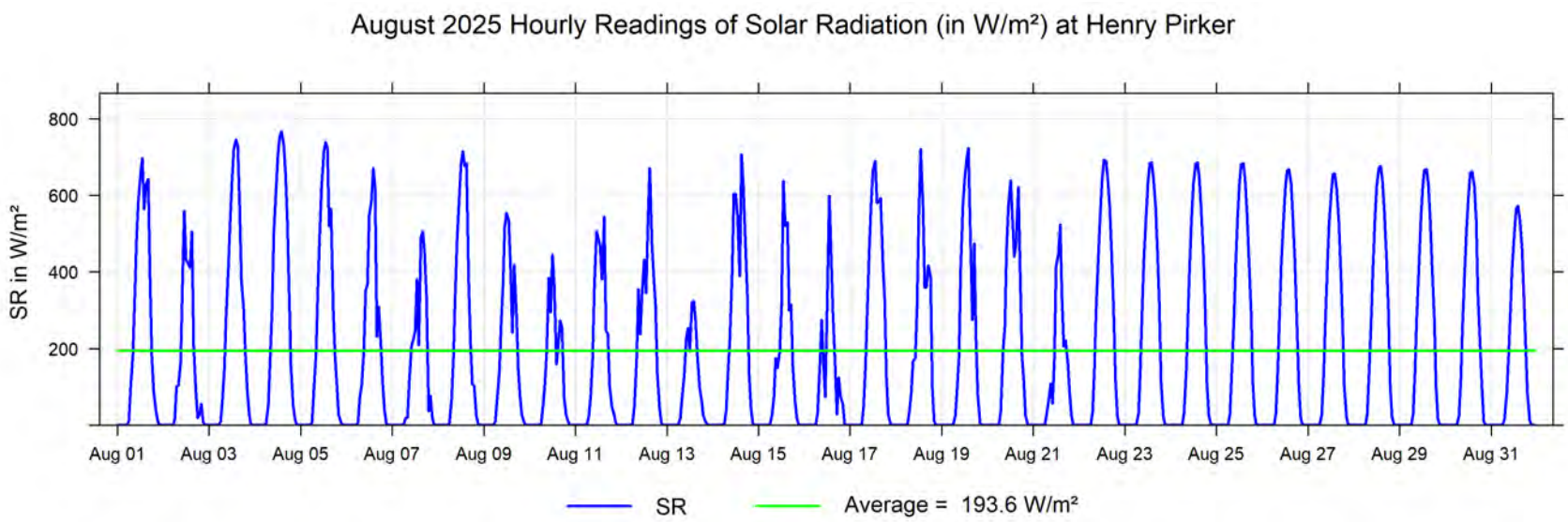
August 2025 Hourly Readings of Solar Radiation (in W/m²) at Henry Pirker
SR in W/m²
800
600
400
200
Aug 01
Aug 03
Aug 05
Aug 07
Aug 09
Aug 11
Aug 13
Aug 15
Aug 17
Aug 19
Aug 21
Aug 23
Aug 25
Aug 27
Aug 29
Aug 31
SR
Average = 193.6 W/m²

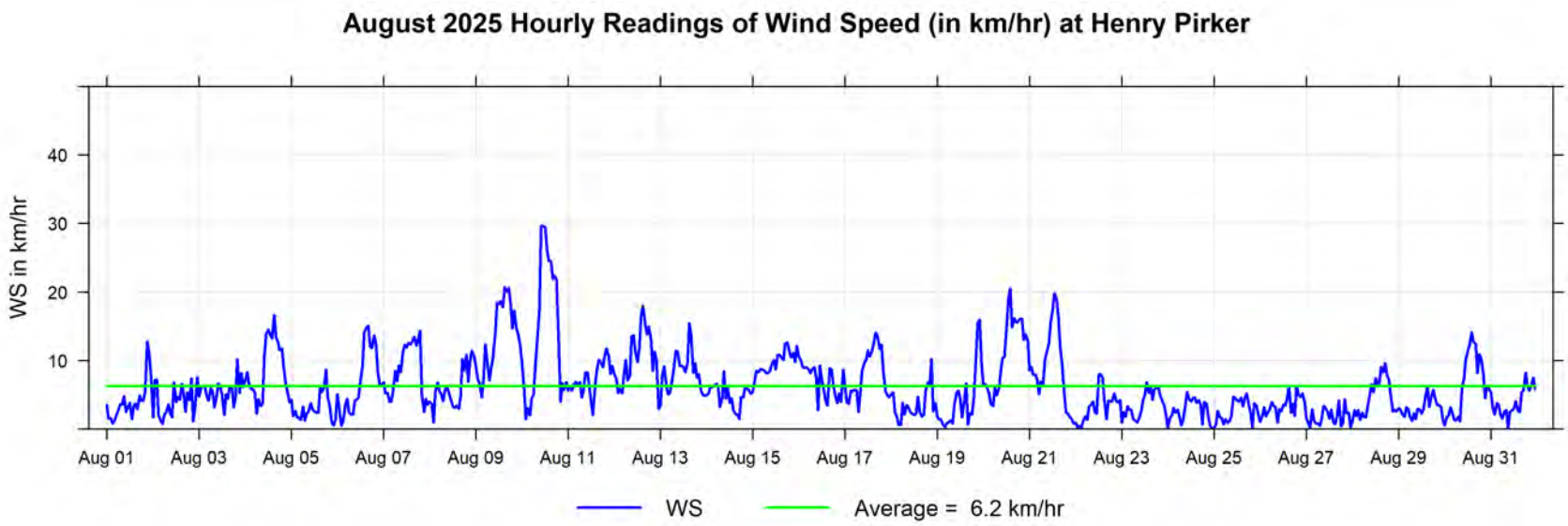
August 2025 Hourly Readings of Wind Speed (in km/hr) at Henry Pirker
WS in km/hr
40
30
20
10
Aug 01
Aug 03
Aug 05
Aug 07
Aug 09
Aug 11
Aug 13
Aug 15
Aug 17
Aug 19
Aug 21
Aug 23
Aug 25
Aug 27
Aug 29
Aug 31
WS
Average = 6.2 km/hr

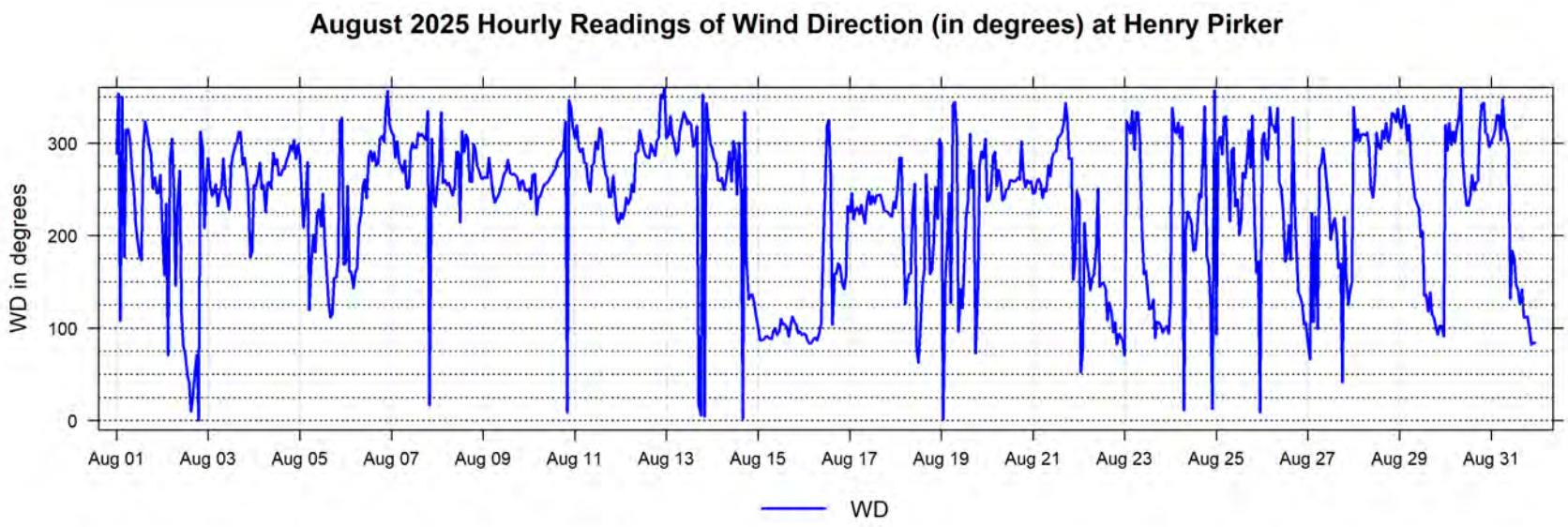
August 2025 Hourly Readings of Wind Direction (in degrees) at Henry Pirker
WD in degrees
0
100
200
300
Aug 01
Aug 03
Aug 05
Aug 07
Aug 09
Aug 11
Aug 13
Aug 15
Aug 17
Aug 19
Aug 21
Aug 23
Aug 25
Aug 27
Aug 29
Aug 31
WD

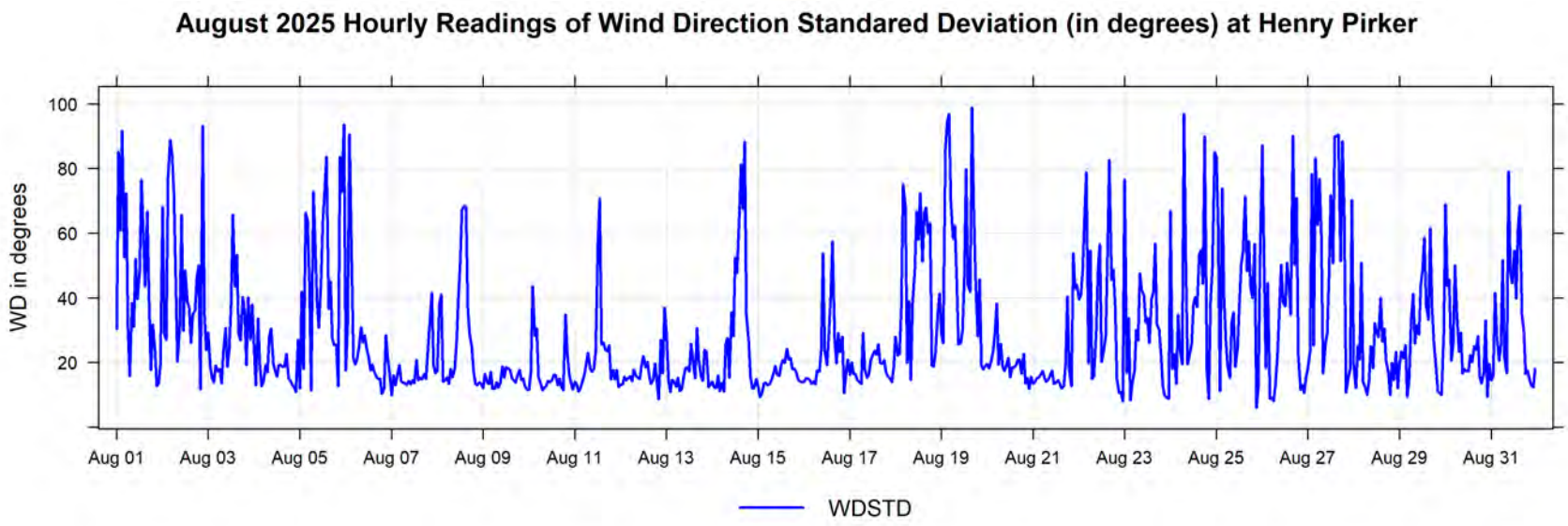
August 2025 Hourly Readings of Wind Direction Standared Deviation (in degrees) at Henry Pirker
WD in degrees
20
40
60
80
100
Aug 01
Aug 03
Aug 05
Aug 07
Aug 09
Aug 11
Aug 13
Aug 15
Aug 17
Aug 19
Aug 21
Aug 23
Aug 25
Aug 27
Aug 29
Aug 31
WDSTD

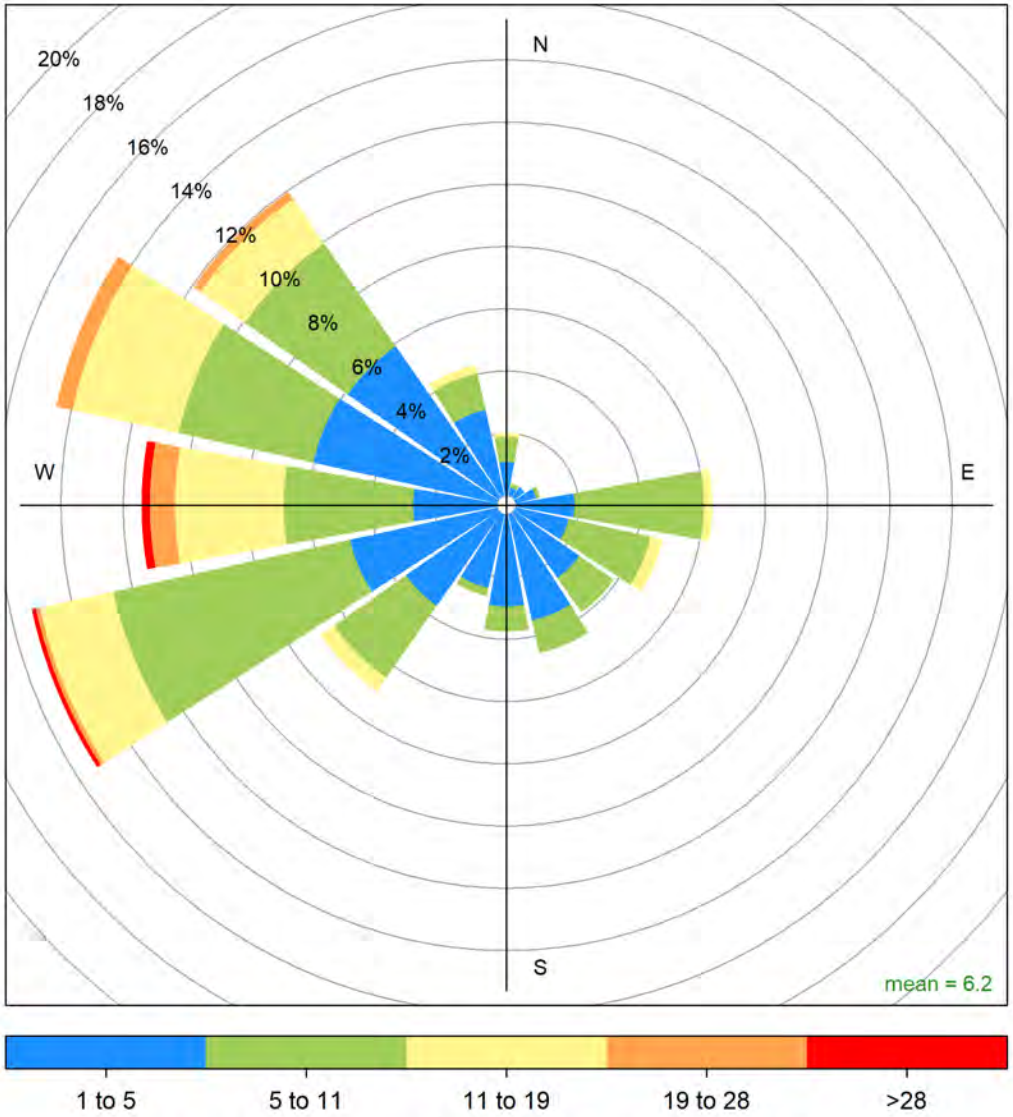

Henry Pirker August 2025 Wind Rose, wind speed in km/hr

Calms (<1km/hr) = 5.9 %

5 Smoky Heights Charts

The following pages include the charts and histograms for Smoky Heights Station

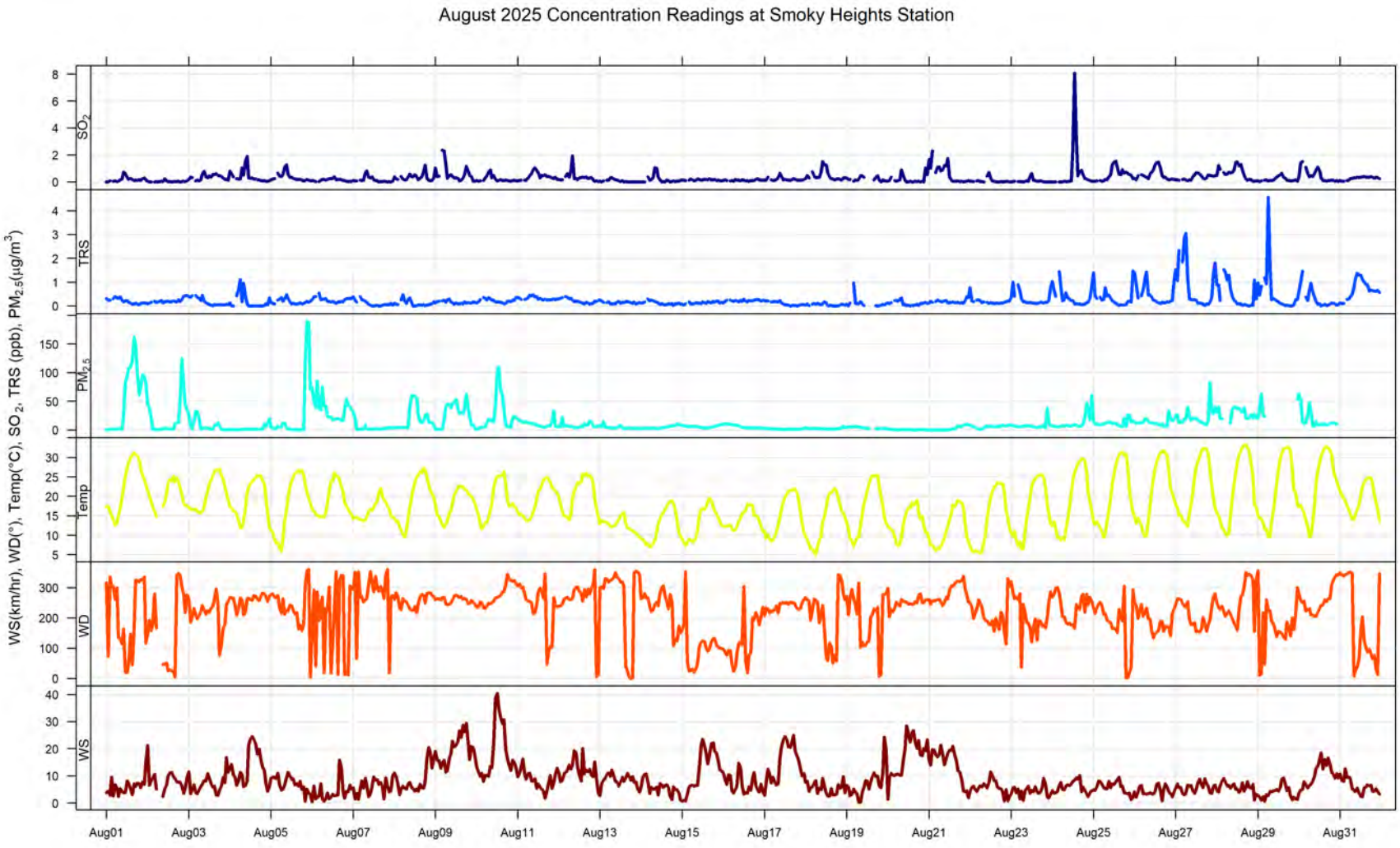

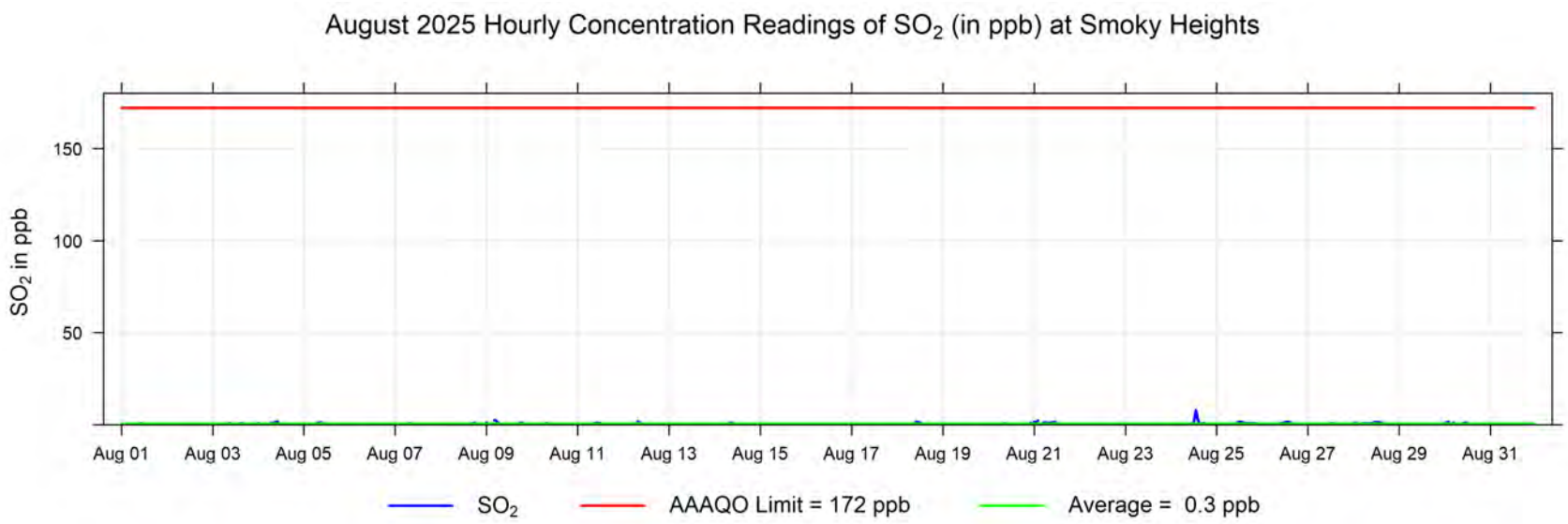
August 2025 Hourly Concentration Readings of SO_2 (in ppb) at Smoky Heights
SO_2 in ppb
150
100
50
Aug 01
Aug 03
Aug 05
Aug 07
Aug 09
Aug 11
Aug 13
Aug 15
Aug 17
Aug 19
Aug 21
Aug 23
Aug 25
Aug 27
Aug 29
Aug 31
SO_2
AAAQO Limit = 172 ppb
Average = 0.3 ppb

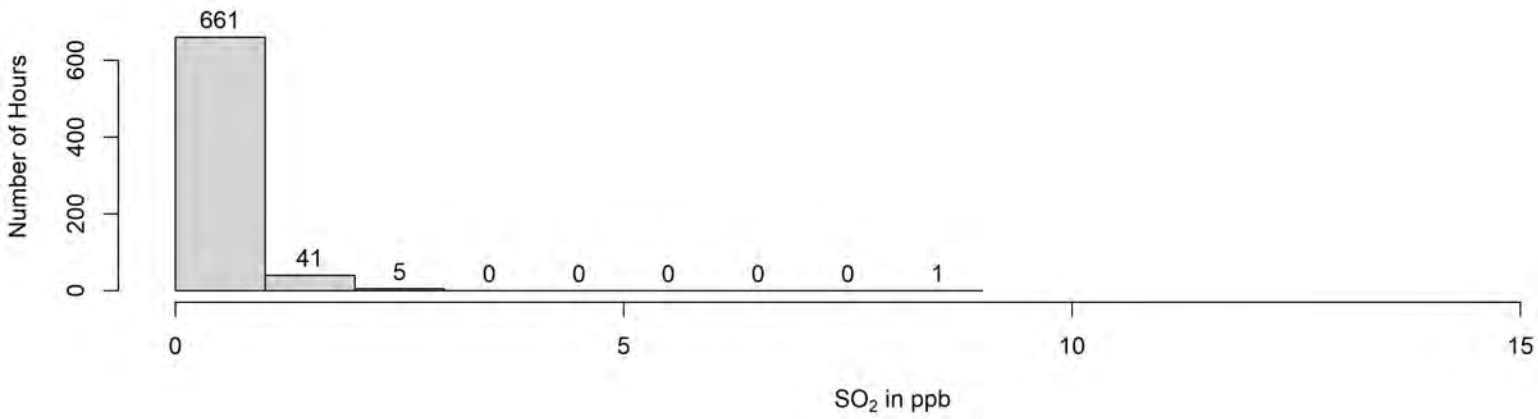
Number of Hours
0
200
400
600
661
41
5
0
0
0
0
0
1
0
5
10
15
SO_2 in ppb

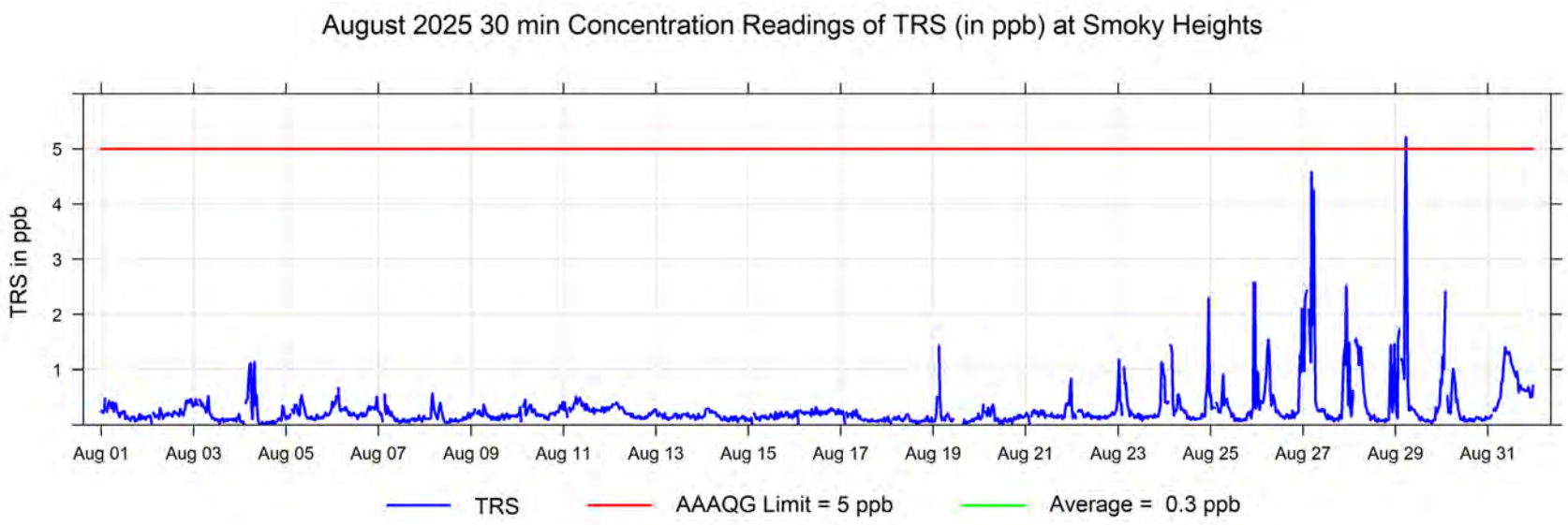
August 2025 30 min Concentration Readings of TRS (in ppb) at Smoky Heights
TRS in ppb
5
4
3
2
1
Aug 01
Aug 03
Aug 05
Aug 07
Aug 09
Aug 11
Aug 13
Aug 15
Aug 17
Aug 19
Aug 21
Aug 23
Aug 25
Aug 27
Aug 29
Aug 31
TRS
AAAQG Limit = 5 ppb
Average = 0.3 ppb

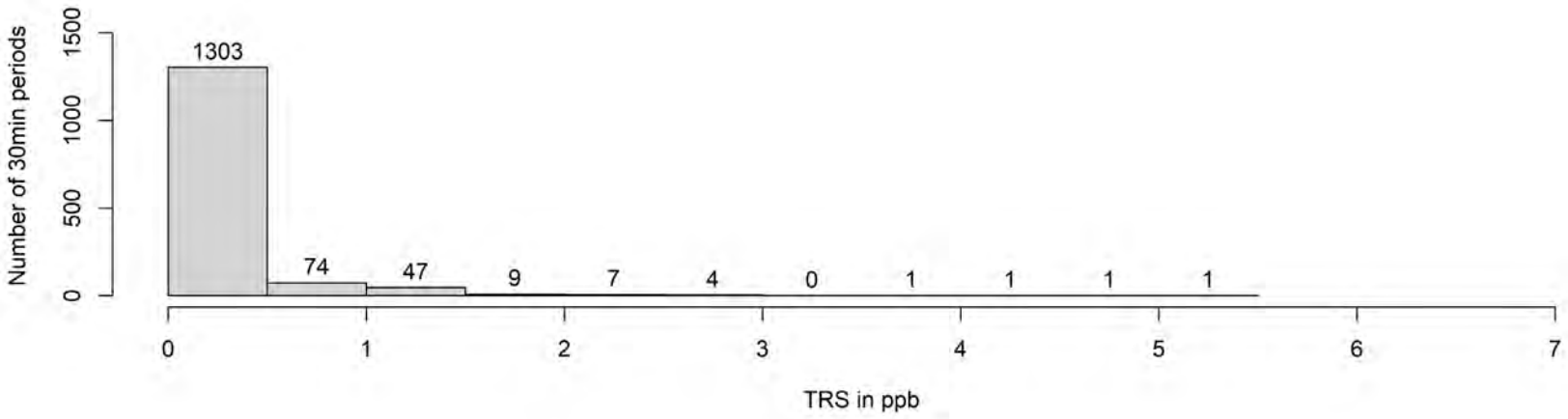
Number of 30min periods
0
500
1000
1500
1303
74
47
9
7
4
0
1
1
1
1
0
1
2
3
4
5
6
7
TRS in ppb

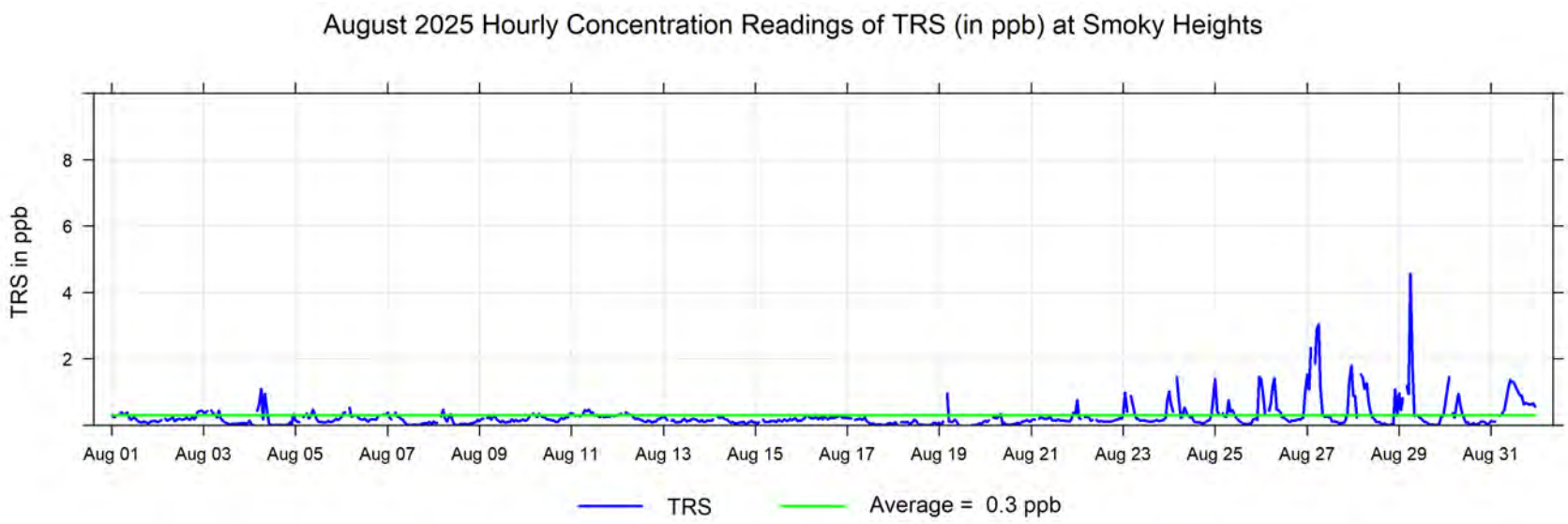
August 2025 Hourly Concentration Readings of TRS (in ppb) at Smoky Heights
TRS in ppb
8
6
4
2
Aug 01
Aug 03
Aug 05
Aug 07
Aug 09
Aug 11
Aug 13
Aug 15
Aug 17
Aug 19
Aug 21
Aug 23
Aug 25
Aug 27
Aug 29
Aug 31
TRS
Average = 0.3 ppb

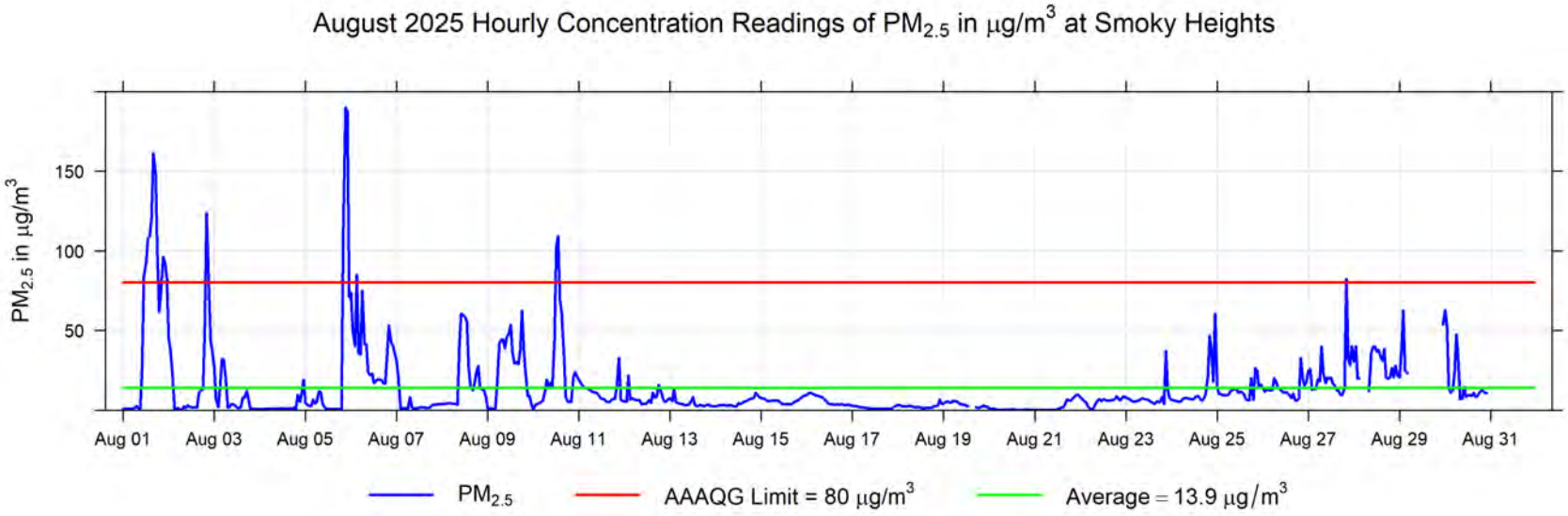
August 2025 Hourly Concentration Readings of PM2.5 in µg/m3 at Smoky Heights
PM2.5 in µg/m3
150
100
50
Aug 01
Aug 03
Aug 05
Aug 07
Aug 09
Aug 11
Aug 13
Aug 15
Aug 17
Aug 19
Aug 21
Aug 23
Aug 25
Aug 27
Aug 29
Aug 31
PM2.5
AAAQG Limit = 80 µg/m3
Average = 13.9 µg/m3

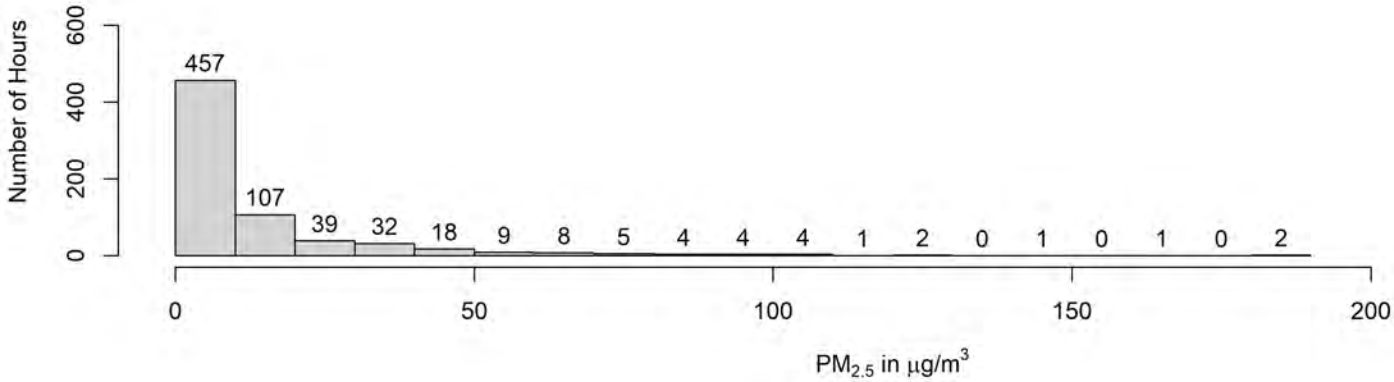
Number of Hours
0
200
400
600
457
107
39
32
18
9
8
5
4
4
4
1
2
0
1
0
1
0
2
0
50
100
150
200
PM2.5 in µg/m3

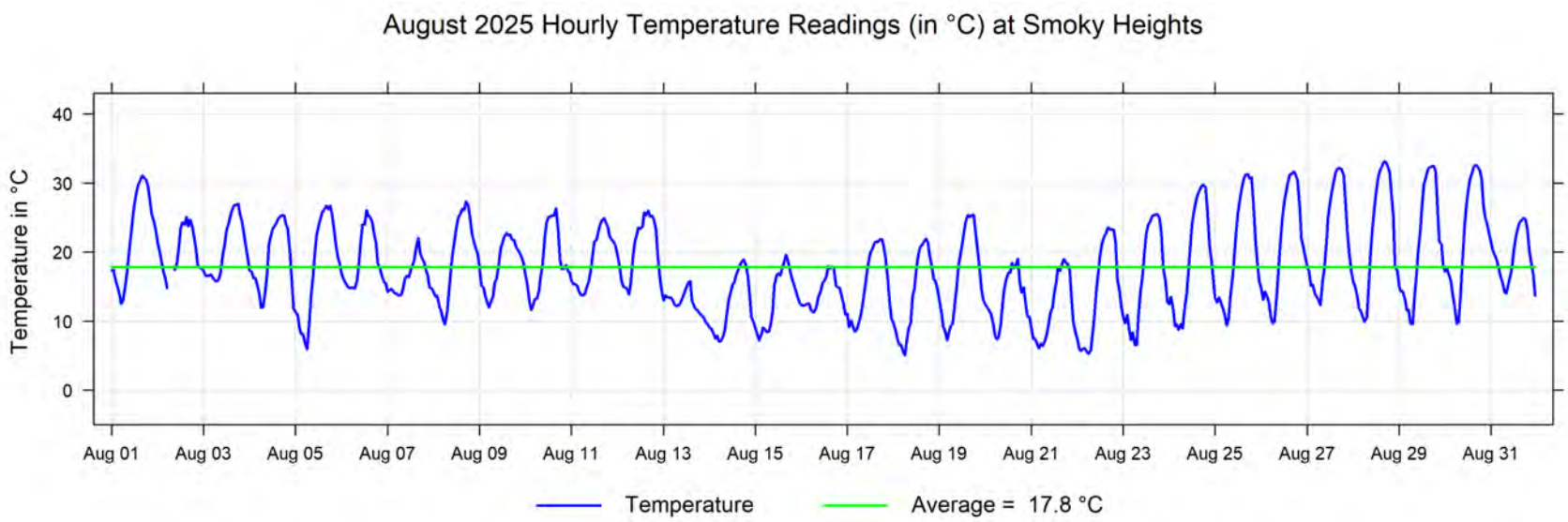
August 2025 Hourly Temperature Readings (in °C) at Smoky Heights
Temperature in °C
40
30
20
10
0
Aug 01
Aug 03
Aug 05
Aug 07
Aug 09
Aug 11
Aug 13
Aug 15
Aug 17
Aug 19
Aug 21
Aug 23
Aug 25
Aug 27
Aug 29
Aug 31
Temperature
Average = 17.8 °C

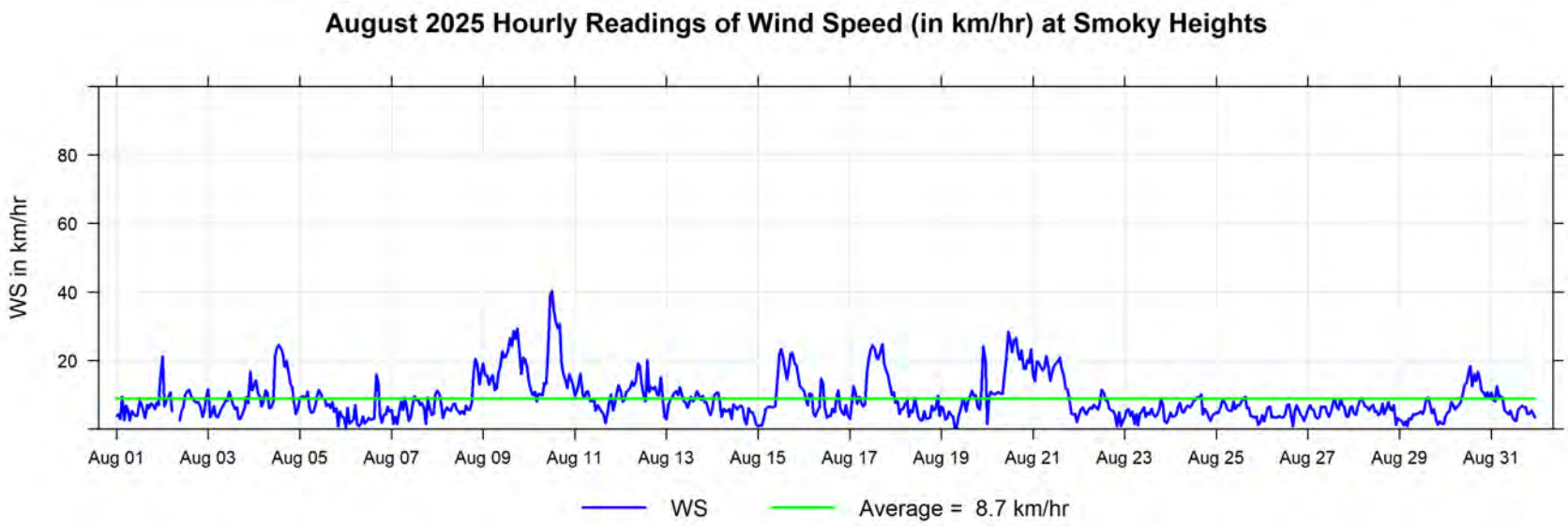
August 2025 Hourly Readings of Wind Speed (in km/hr) at Smoky Heights
WS in km/hr
80
60
40
20
Aug 01
Aug 03
Aug 05
Aug 07
Aug 09
Aug 11
Aug 13
Aug 15
Aug 17
Aug 19
Aug 21
Aug 23
Aug 25
Aug 27
Aug 29
Aug 31
WS
Average = 8.7 km/hr

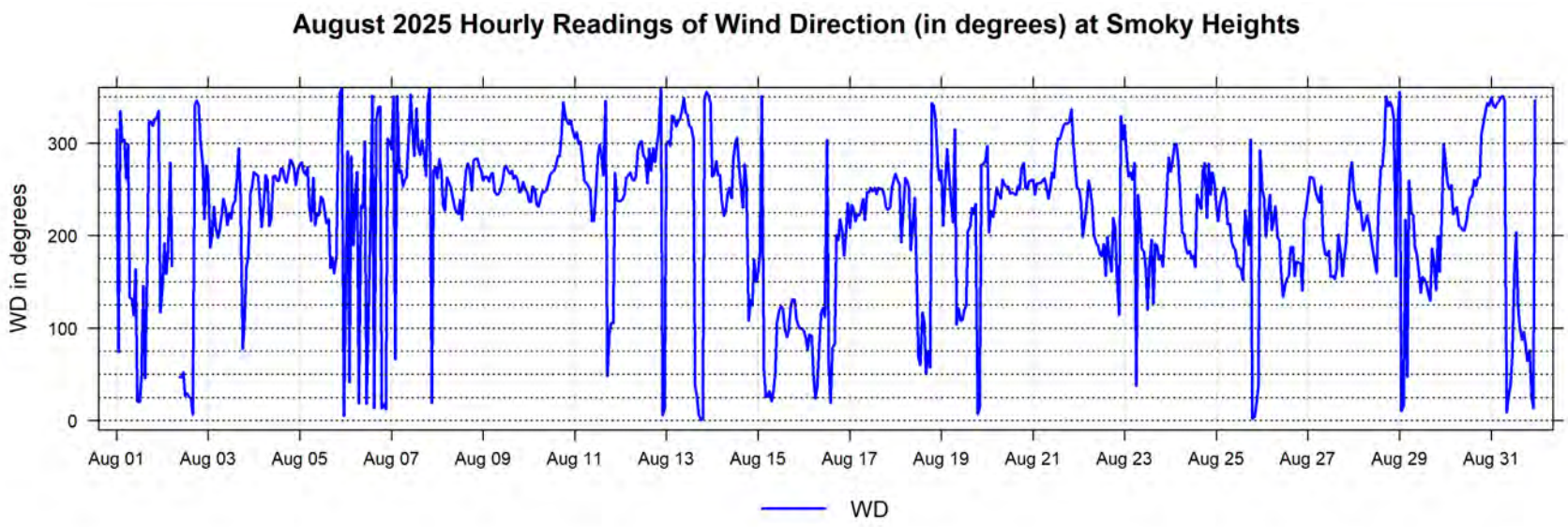
August 2025 Hourly Readings of Wind Direction (in degrees) at Smoky Heights
WD in degrees
0
100
200
300
Aug 01
Aug 03
Aug 05
Aug 07
Aug 09
Aug 11
Aug 13
Aug 15
Aug 17
Aug 19
Aug 21
Aug 23
Aug 25
Aug 27
Aug 29
Aug 31
WD

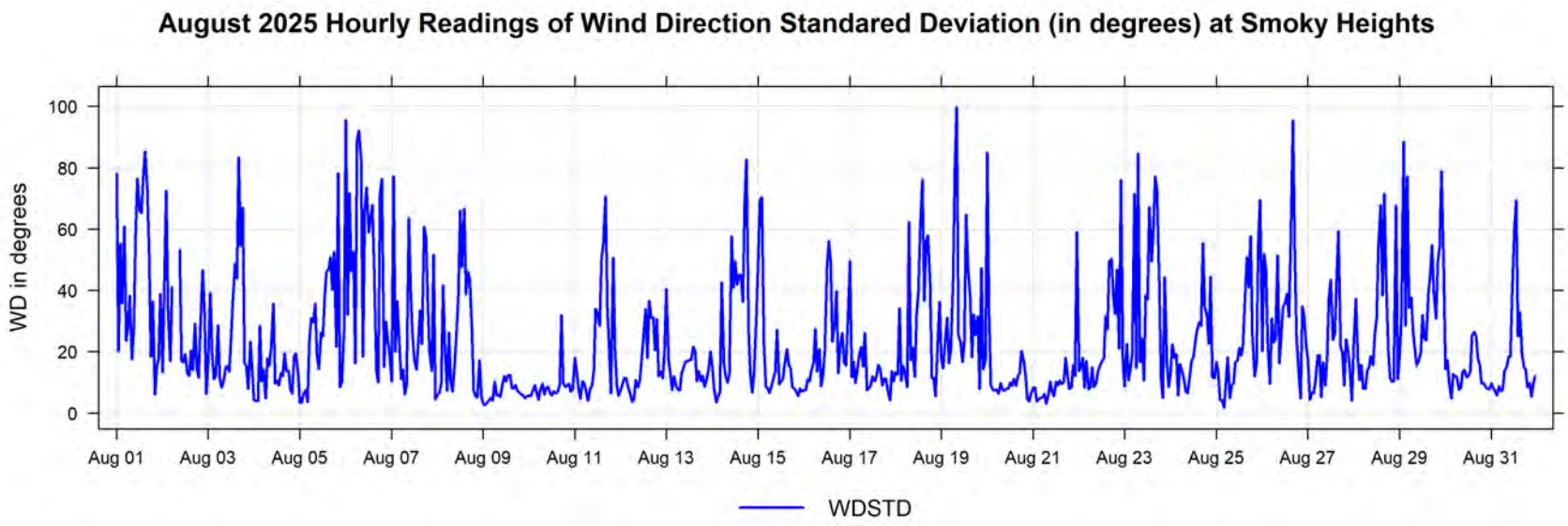
August 2025 Hourly Readings of Wind Direction Standared Deviation (in degrees) at Smoky Heights
WD in degrees
0
20
40
60
80
100
Aug 01
Aug 03
Aug 05
Aug 07
Aug 09
Aug 11
Aug 13
Aug 15
Aug 17
Aug 19
Aug 21
Aug 23
Aug 25
Aug 27
Aug 29
Aug 31
WDSTD

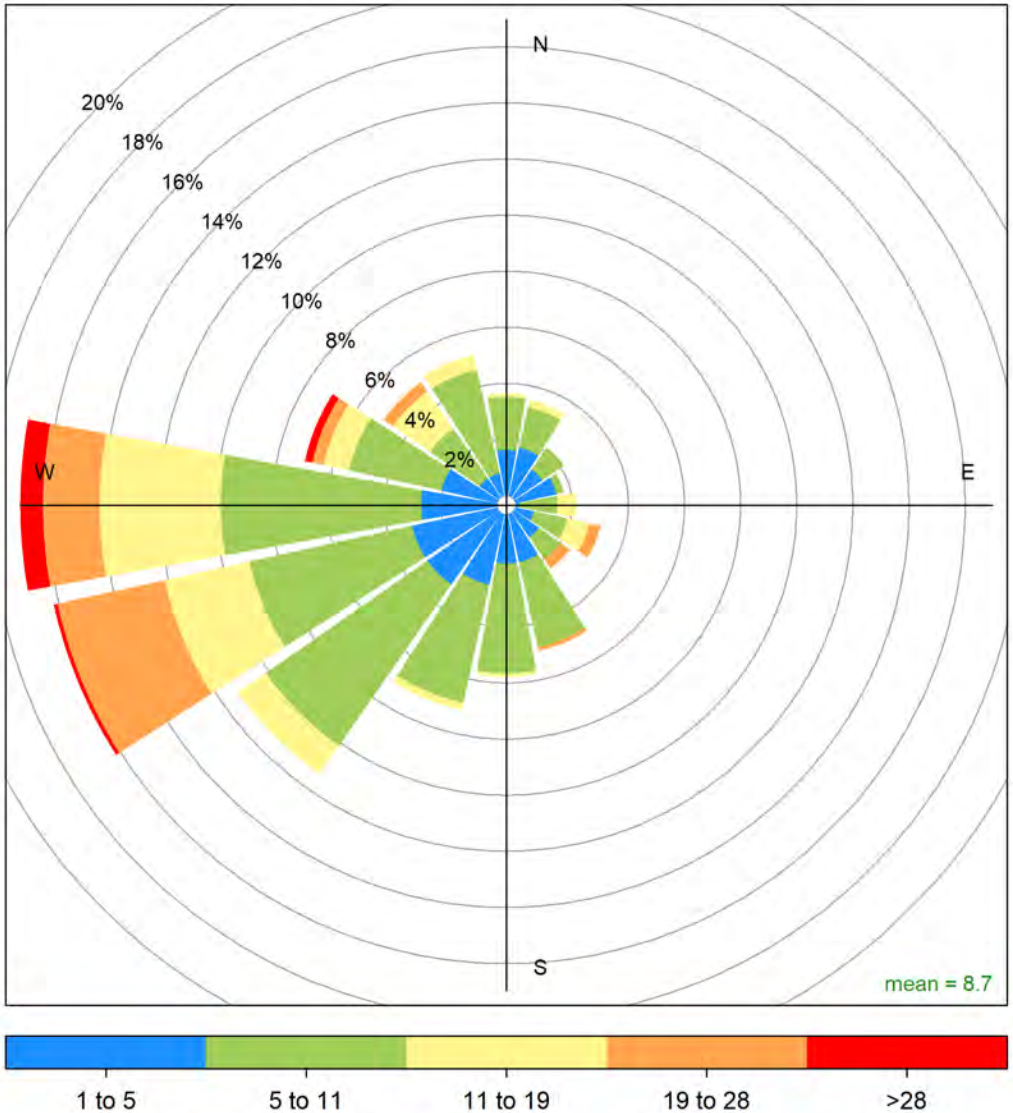

Smoky Heights August 2025 Wind Rose, wind speed in km/hr

Calms (<1km/hr) = 1.8 %

6 Valleyview Charts

The following pages include the charts and histograms for Valleyview Station

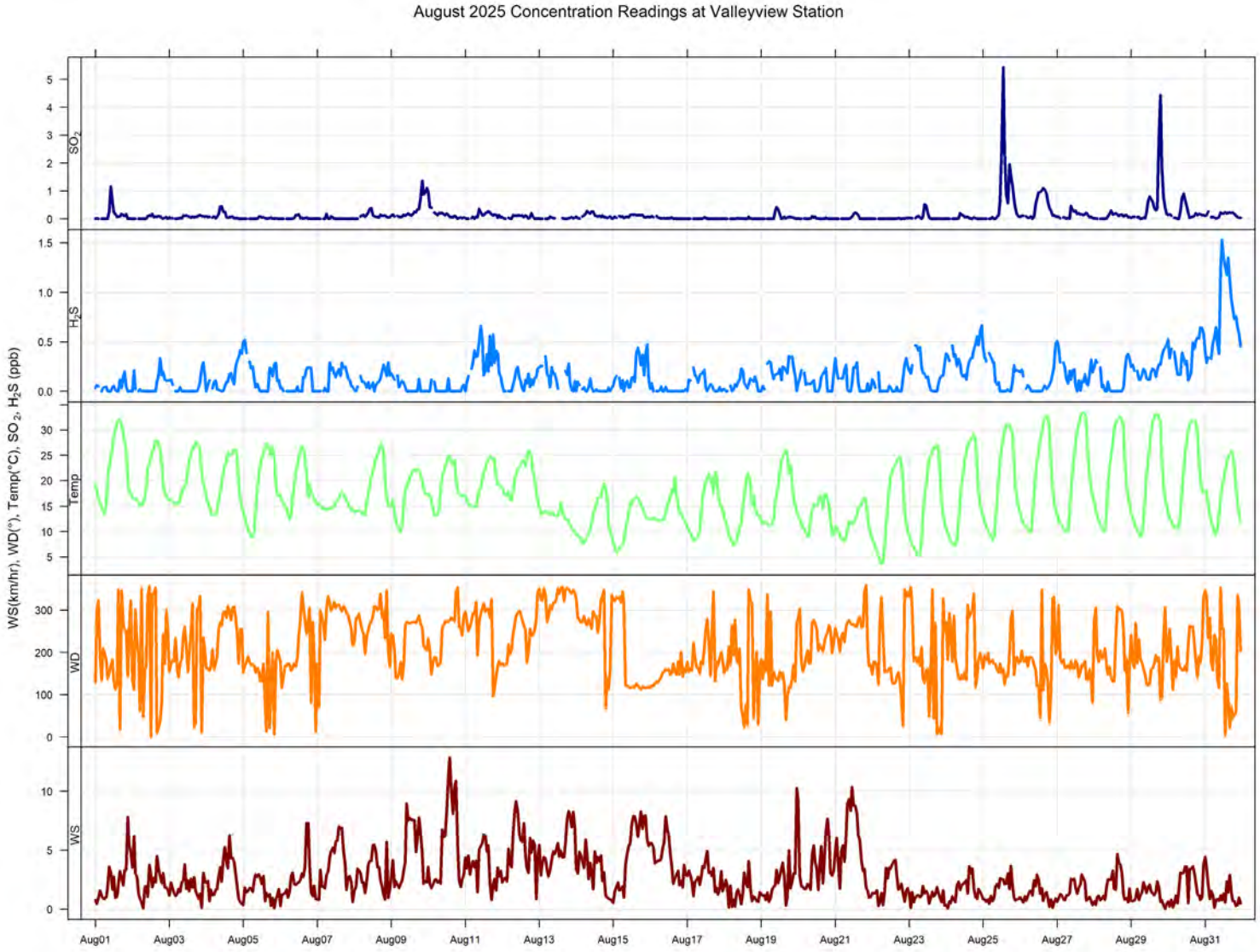

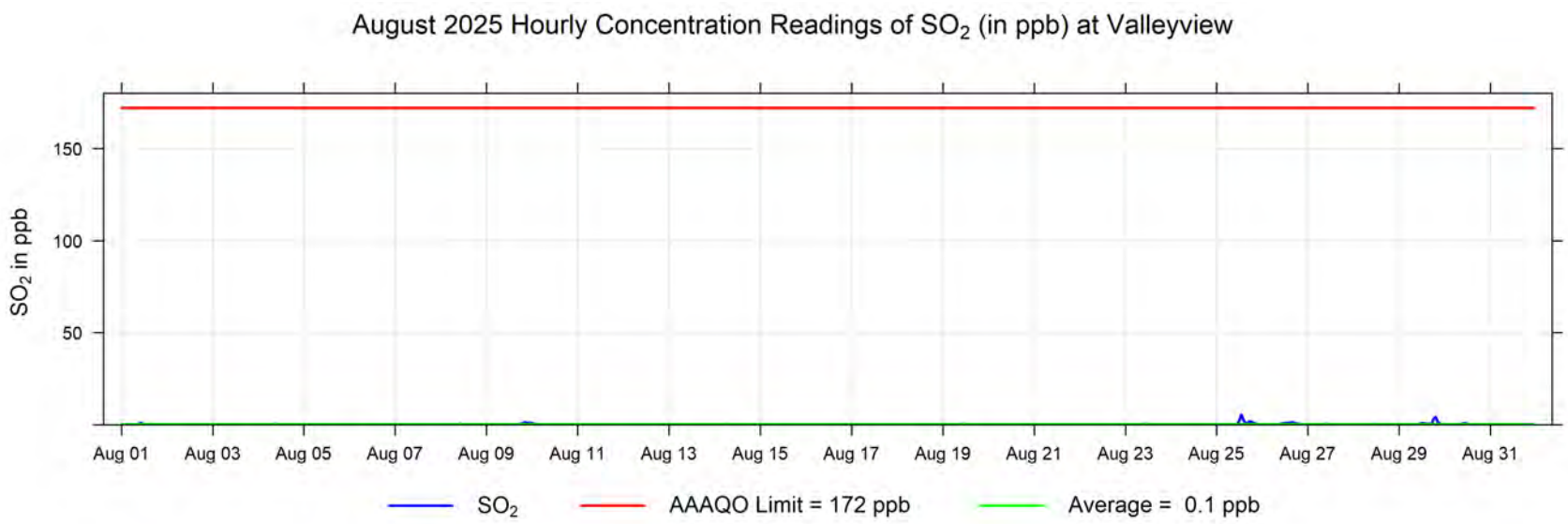
August 2025 Hourly Concentration Readings of SO_2 (in ppb) at Valleyview
SO_2 in ppb
150
100
50
Aug 01
Aug 03
Aug 05
Aug 07
Aug 09
Aug 11
Aug 13
Aug 15
Aug 17
Aug 19
Aug 21
Aug 23
Aug 25
Aug 27
Aug 29
Aug 31
SO_2
AAAQO Limit = 172 ppb
Average = 0.1 ppb

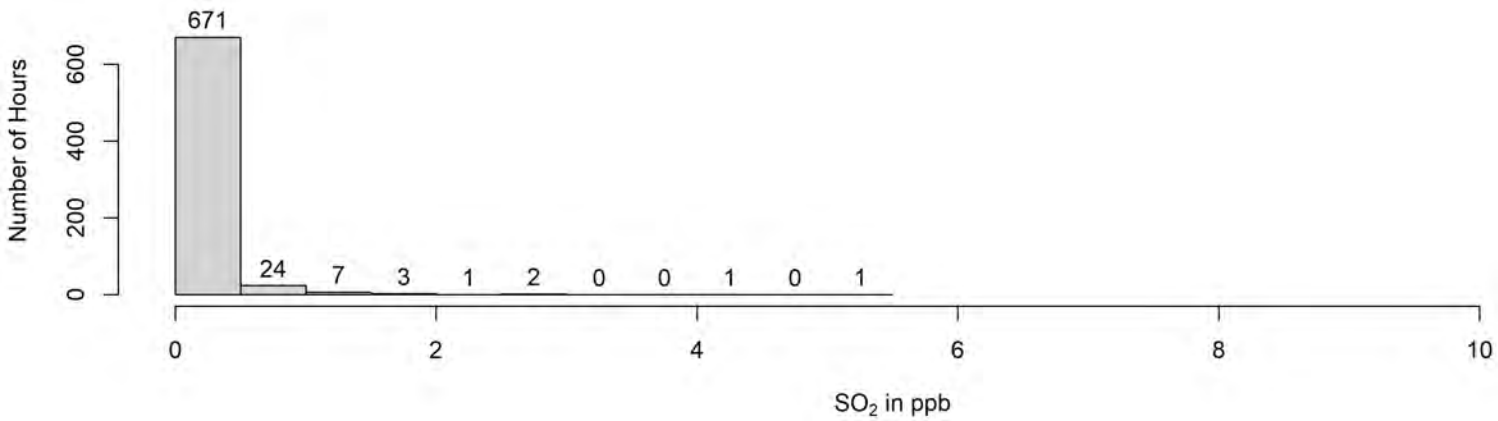
Number of Hours
0
200
400
600
671
24
7
3
1
2
0
0
1
0
1
0
2
4
6
8
10
SO_2 in ppb

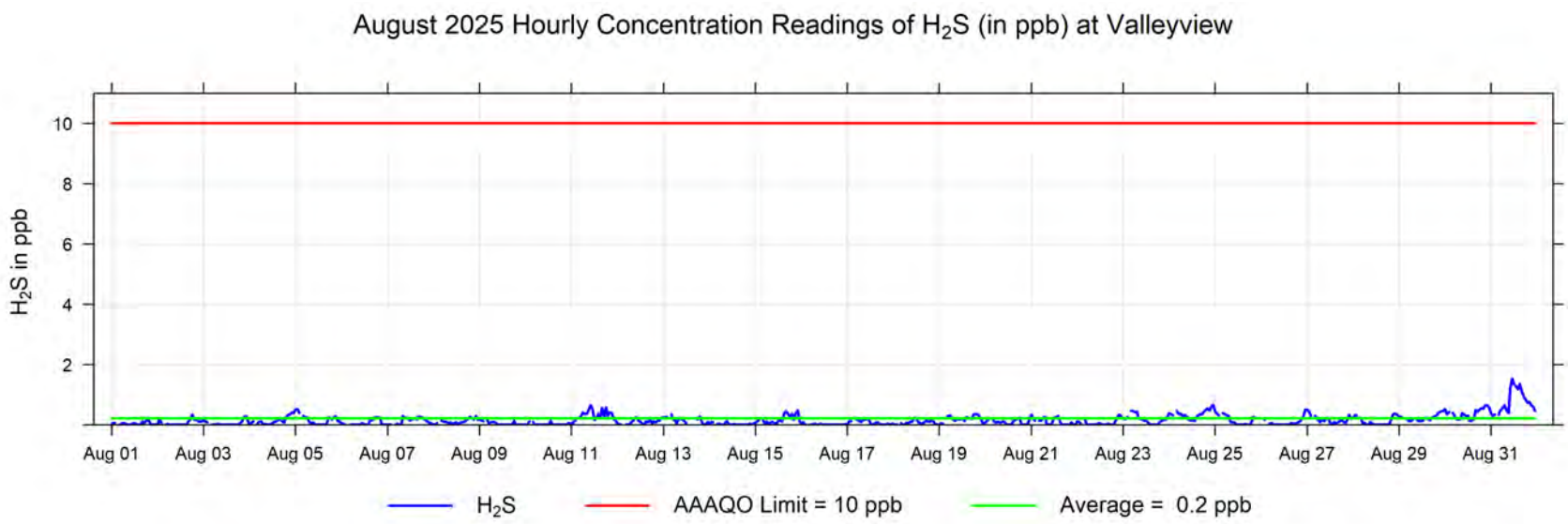
August 2025 Hourly Concentration Readings of H2S (in ppb) at Valleyview
H2S in ppb
10
8
6
4
2
Aug 01
Aug 03
Aug 05
Aug 07
Aug 09
Aug 11
Aug 13
Aug 15
Aug 17
Aug 19
Aug 21
Aug 23
Aug 25
Aug 27
Aug 29
Aug 31
H2S
AAAQO Limit = 10 ppb
Average = 0.2 ppb

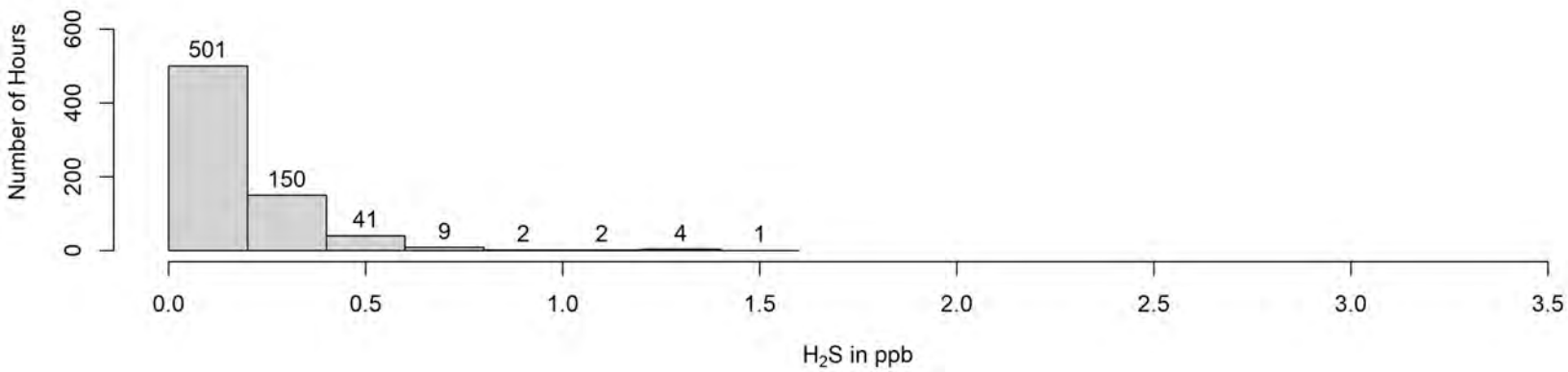
Number of Hours
0
200
400
600
501
150
41
9
2
2
4
1
0.0
0.5
1.0
1.5
2.0
2.5
3.0
3.5
H2S in ppb

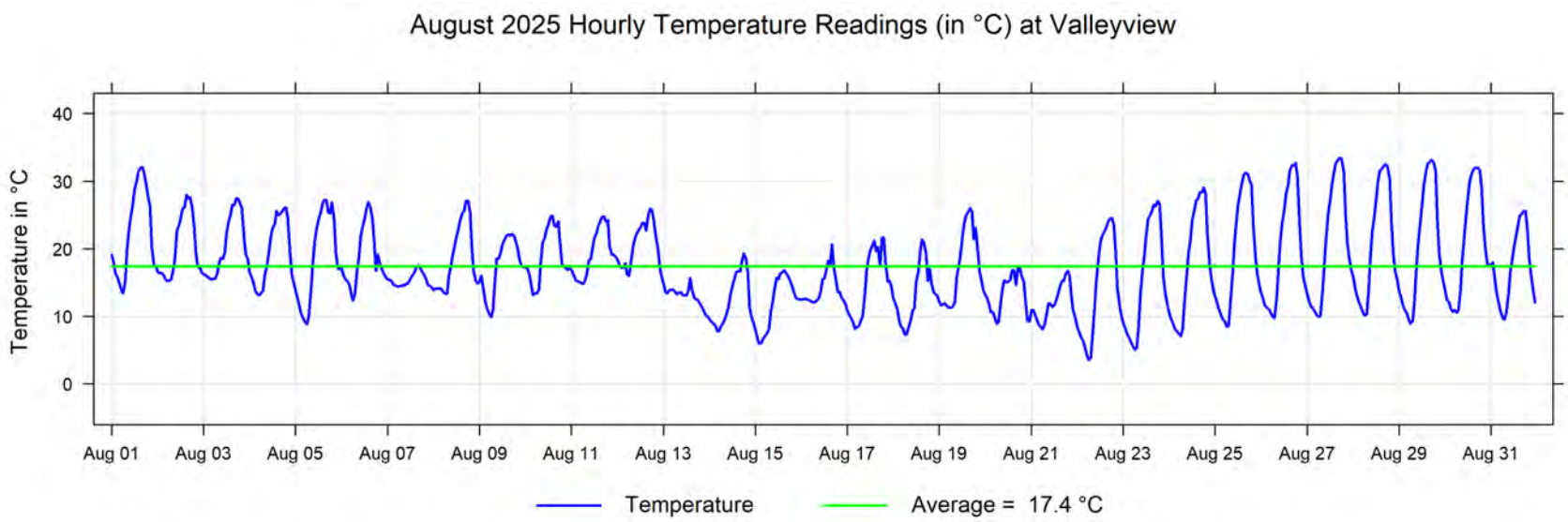
August 2025 Hourly Temperature Readings (in °C) at Valleyview
Temperature in °C
40
30
20
10
0
Aug 01
Aug 03
Aug 05
Aug 07
Aug 09
Aug 11
Aug 13
Aug 15
Aug 17
Aug 19
Aug 21
Aug 23
Aug 25
Aug 27
Aug 29
Aug 31
Temperature
Average = 17.4 °C

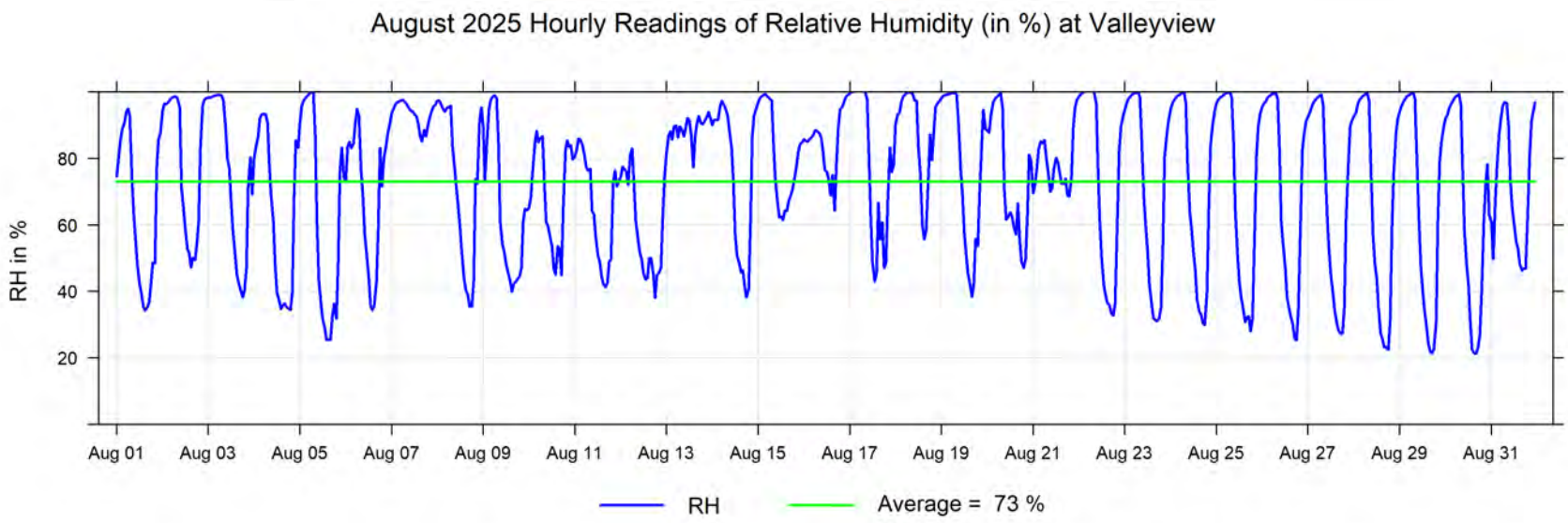
August 2025 Hourly Readings of Relative Humidity (in %) at Valleyview
RH in %
80
60
40
20
Aug 01
Aug 03
Aug 05
Aug 07
Aug 09
Aug 11
Aug 13
Aug 15
Aug 17
Aug 19
Aug 21
Aug 23
Aug 25
Aug 27
Aug 29
Aug 31
RH
Average = 73 %

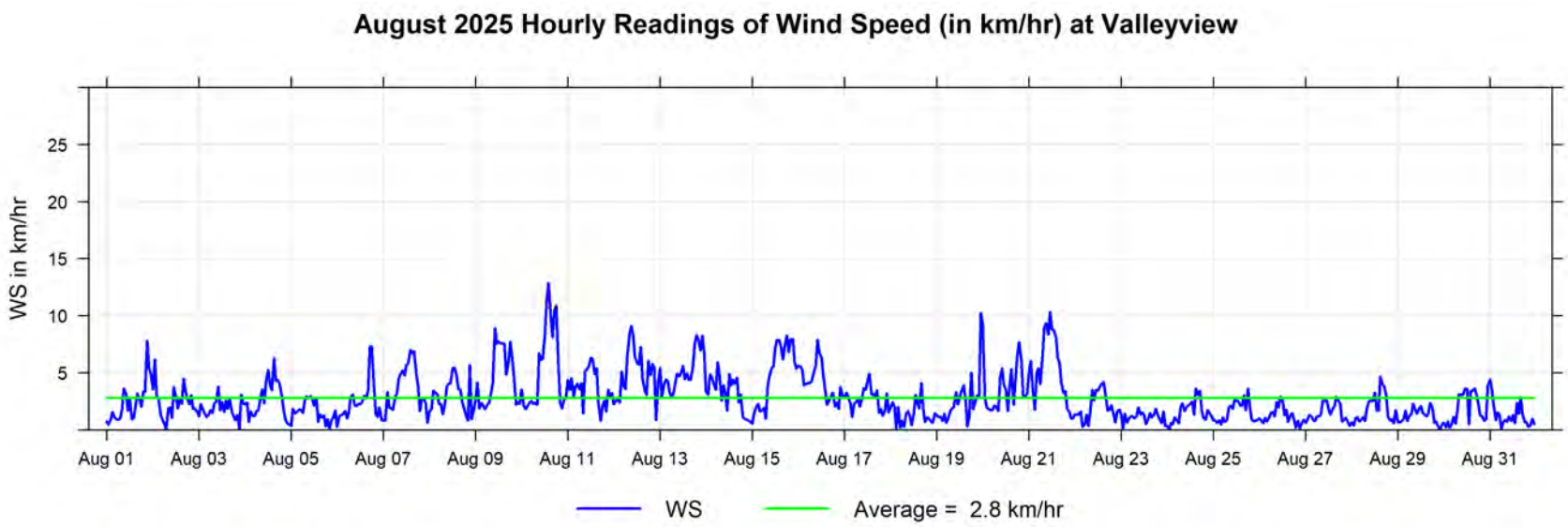
August 2025 Hourly Readings of Wind Speed (in km/hr) at Valleyview
WS in km/hr
25
20
15
10
5
Aug 01
Aug 03
Aug 05
Aug 07
Aug 09
Aug 11
Aug 13
Aug 15
Aug 17
Aug 19
Aug 21
Aug 23
Aug 25
Aug 27
Aug 29
Aug 31
WS
Average = 2.8 km/hr

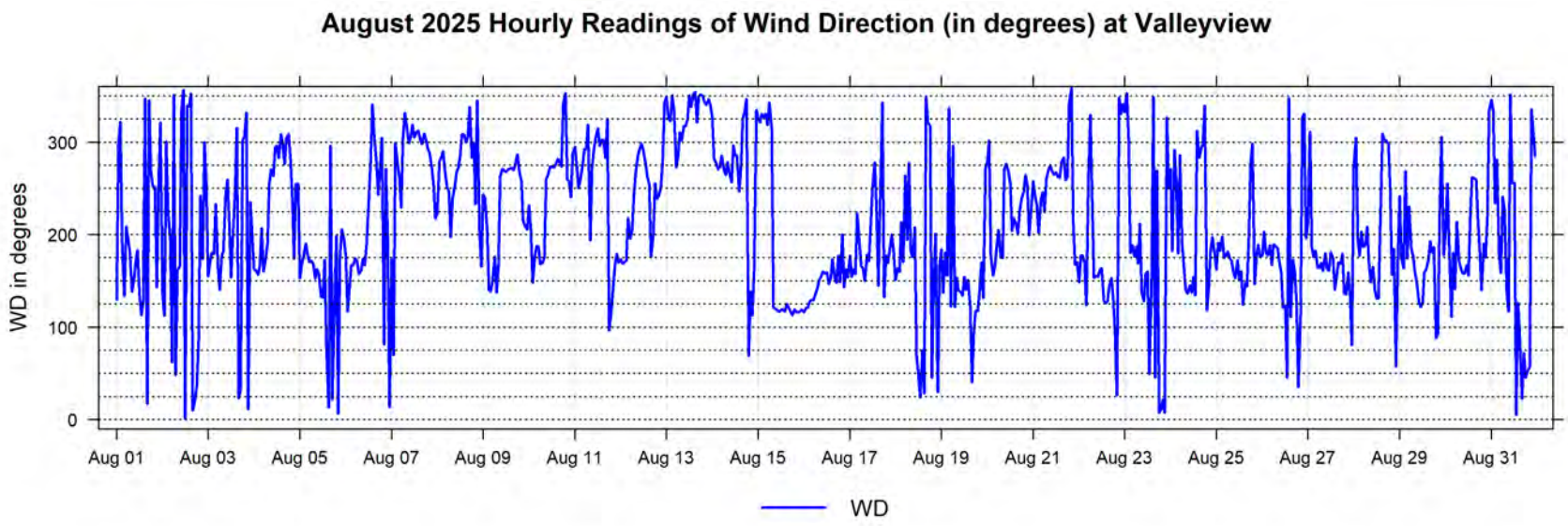
August 2025 Hourly Readings of Wind Direction (in degrees) at Valleyview
WD in degrees
300
200
100
0
Aug 01
Aug 03
Aug 05
Aug 07
Aug 09
Aug 11
Aug 13
Aug 15
Aug 17
Aug 19
Aug 21
Aug 23
Aug 25
Aug 27
Aug 29
Aug 31
WD

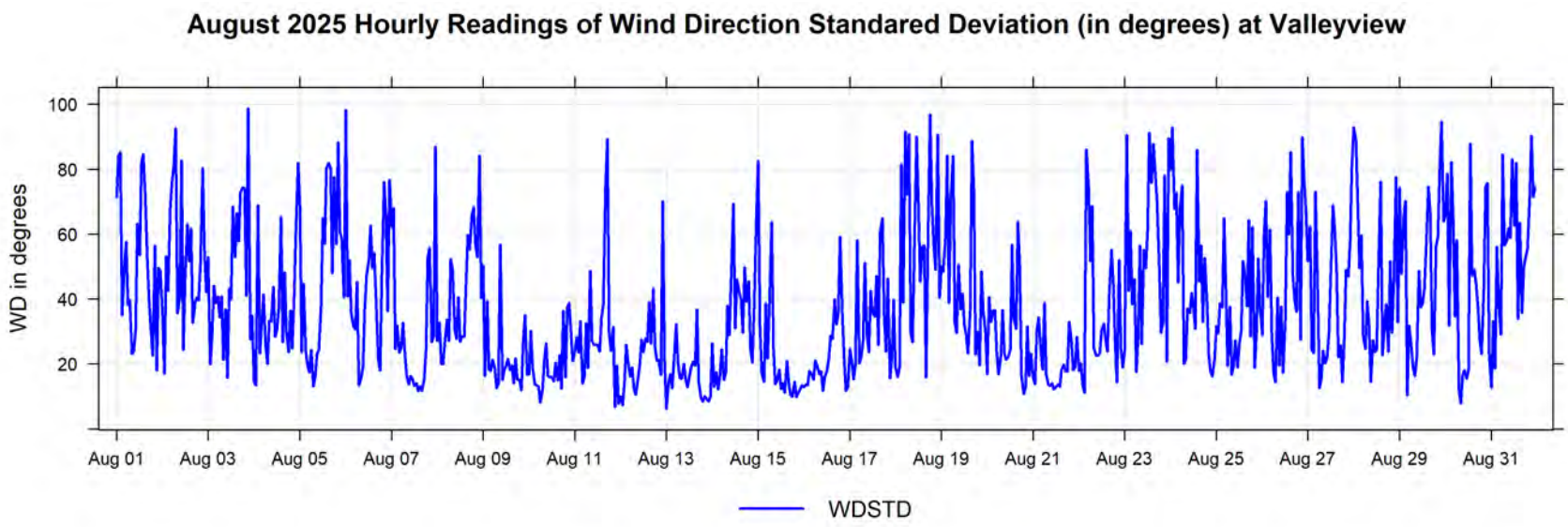
August 2025 Hourly Readings of Wind Direction Standared Deviation (in degrees) at Valleyview
WD in degrees
100
80
60
40
20
Aug 01
Aug 03
Aug 05
Aug 07
Aug 09
Aug 11
Aug 13
Aug 15
Aug 17
Aug 19
Aug 21
Aug 23
Aug 25
Aug 27
Aug 29
Aug 31
WDSTD

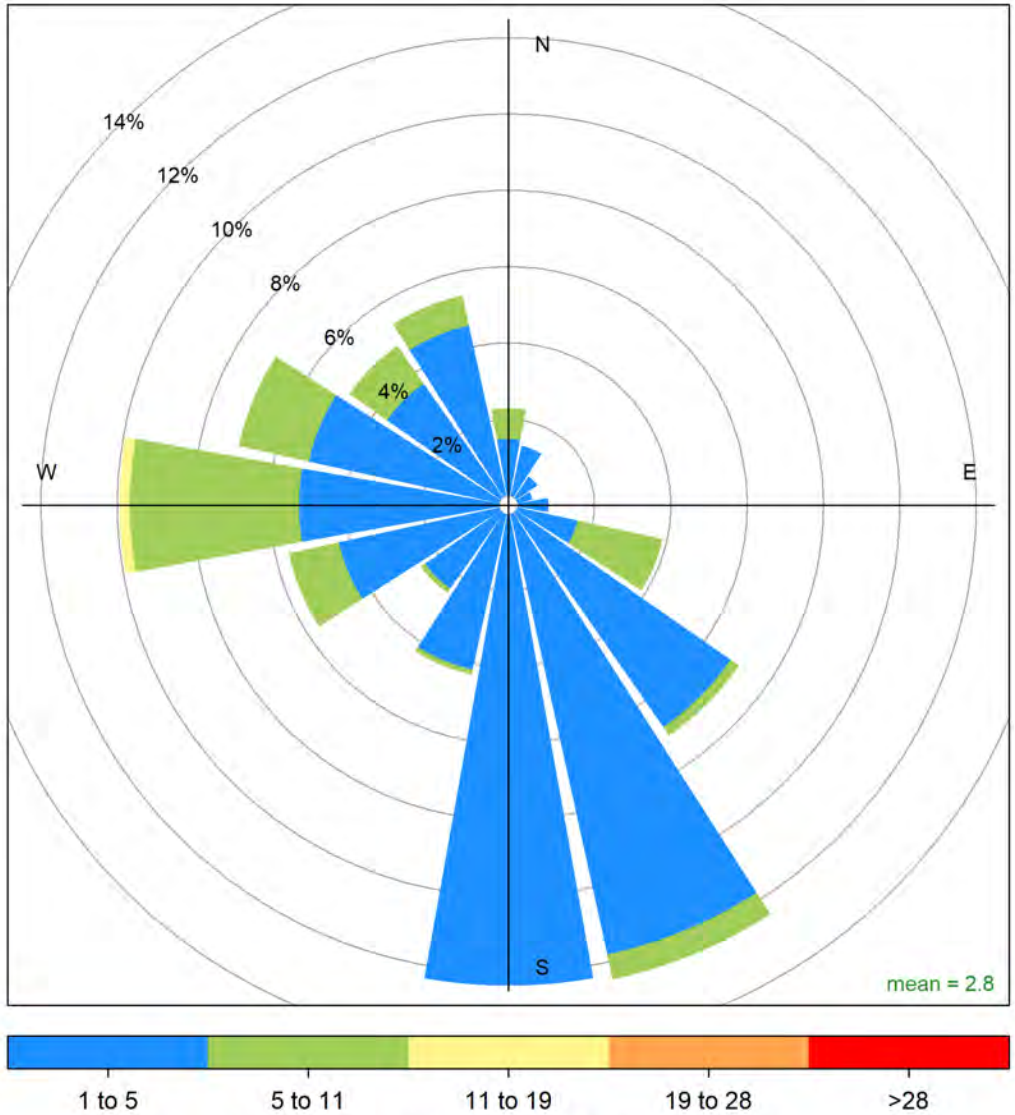

Valleyview August 2025 Wind Rose, wind speed in km/hr

Calms (<1km/hr) = 18.9 %

7 Fox Creek Charts

The following pages include the charts and histograms for Fox Creek Station

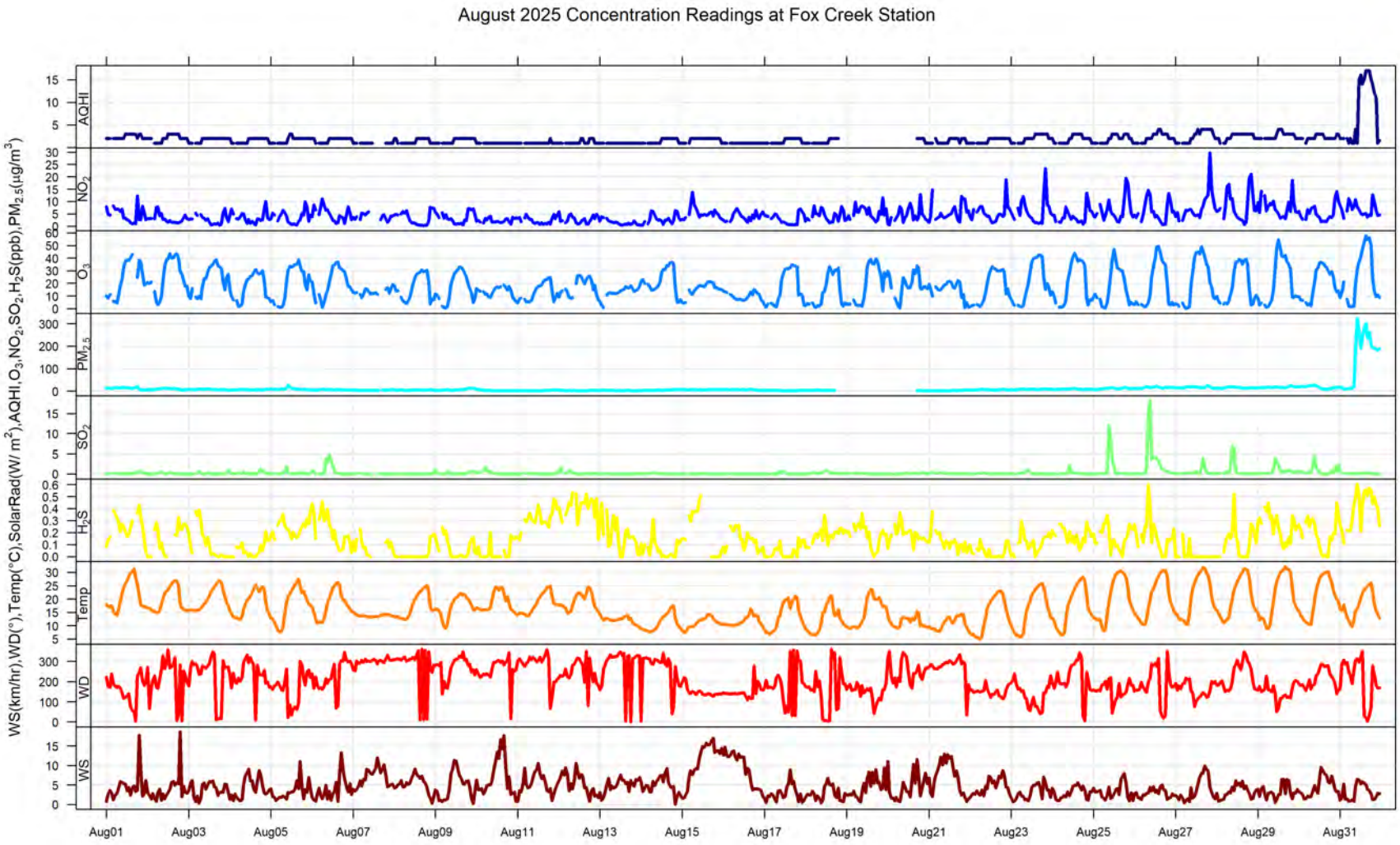

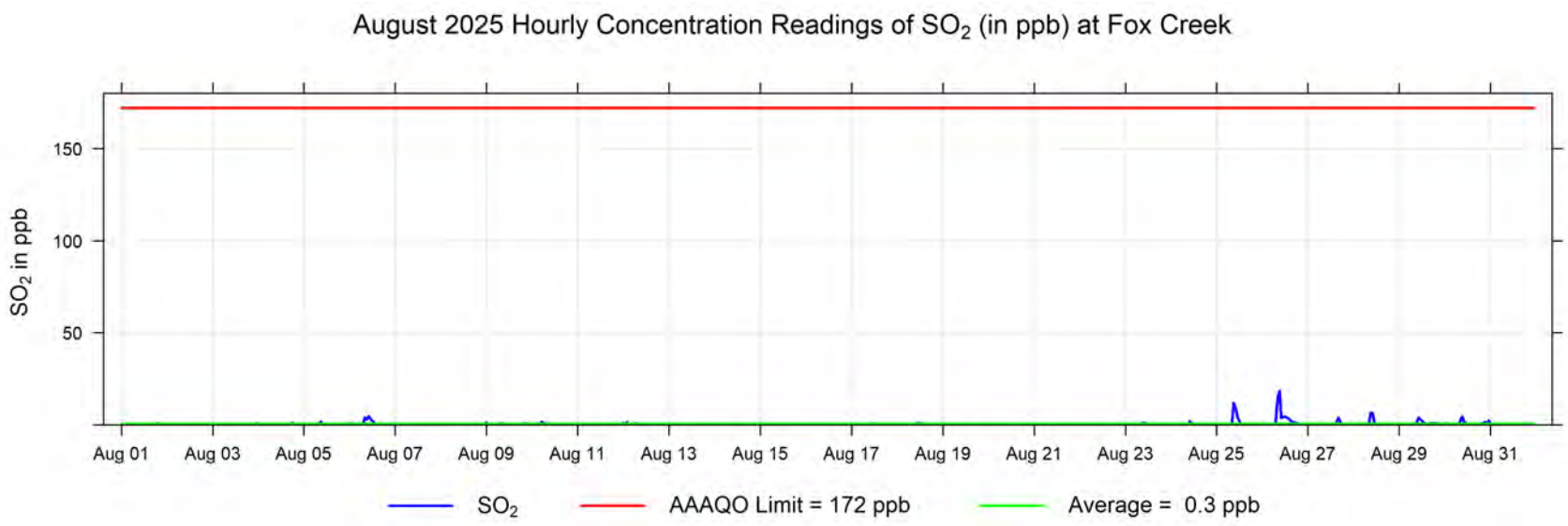
August 2025 Hourly Concentration Readings of SO_2 (in ppb) at Fox Creek
SO_2 in ppb
150
100
50
Aug 01
Aug 03
Aug 05
Aug 07
Aug 09
Aug 11
Aug 13
Aug 15
Aug 17
Aug 19
Aug 21
Aug 23
Aug 25
Aug 27
Aug 29
Aug 31
SO_2
AAAQO Limit = 172 ppb
Average = 0.3 ppb

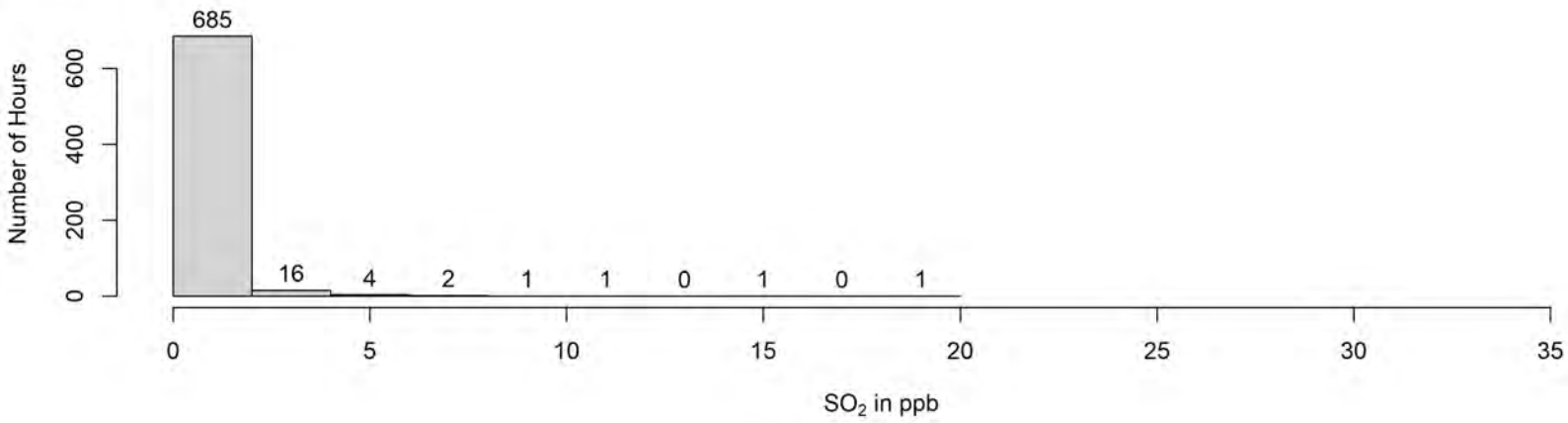
Number of Hours
0
200
400
600
685
16
4
2
1
1
0
1
0
1
0
5
10
15
20
25
30
35
SO_2 in ppb

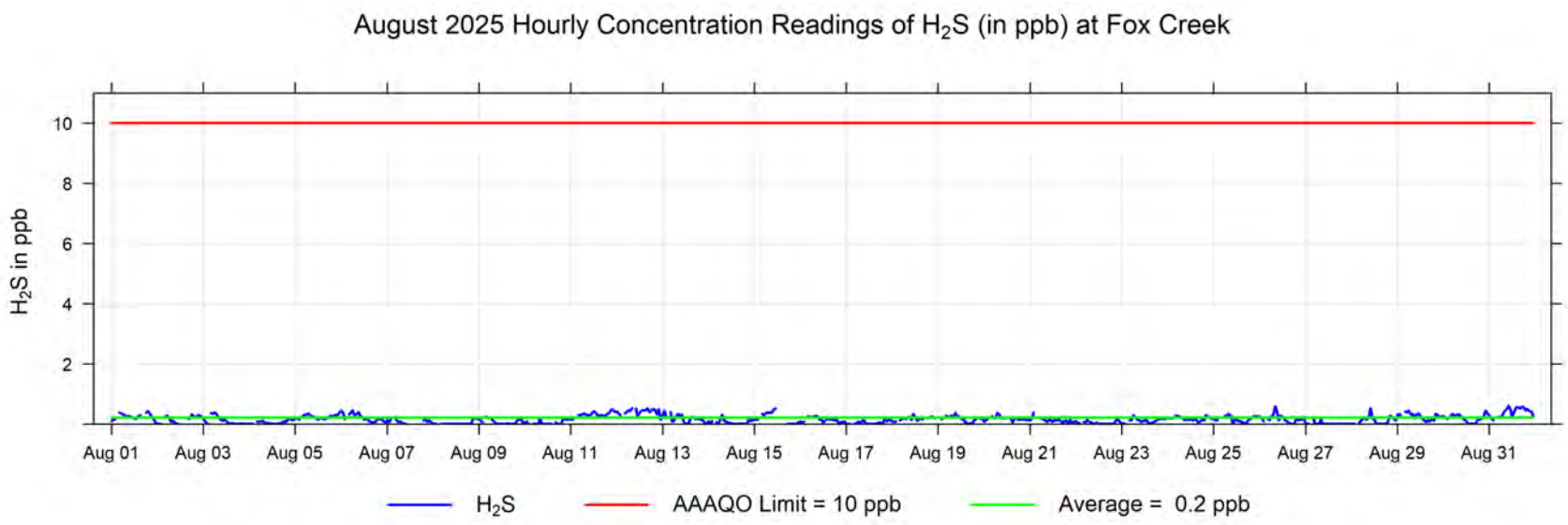
August 2025 Hourly Concentration Readings of H2S (in ppb) at Fox Creek
H2S in ppb
10
8
6
4
2
Aug 01
Aug 03
Aug 05
Aug 07
Aug 09
Aug 11
Aug 13
Aug 15
Aug 17
Aug 19
Aug 21
Aug 23
Aug 25
Aug 27
Aug 29
Aug 31
H2S
AAAQO Limit = 10 ppb
Average = 0.2 ppb

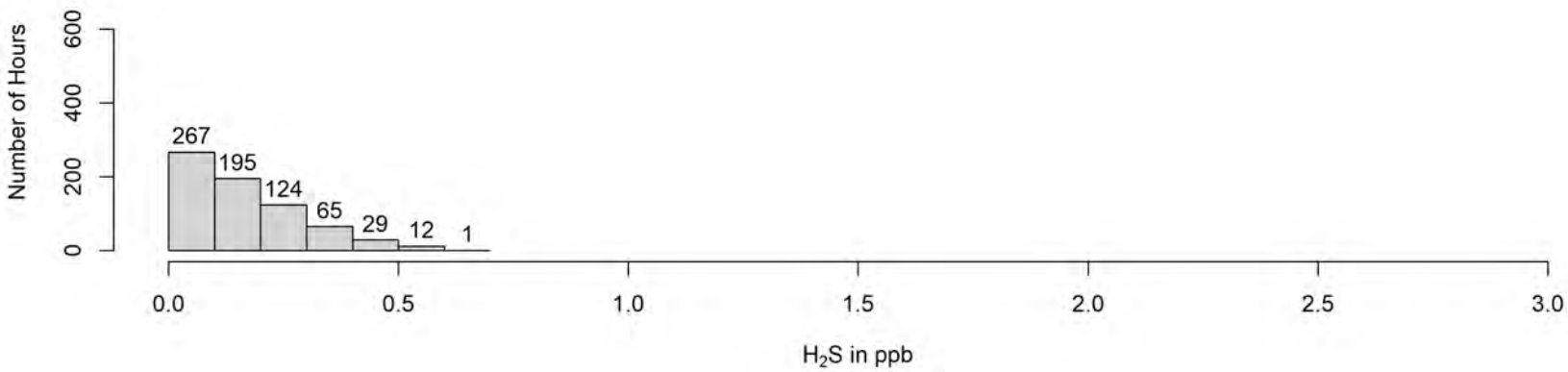
Number of Hours
0
200
400
600
267
195
124
65
29
12
1
0.0
0.5
1.0
1.5
2.0
2.5
3.0
H2S in ppb

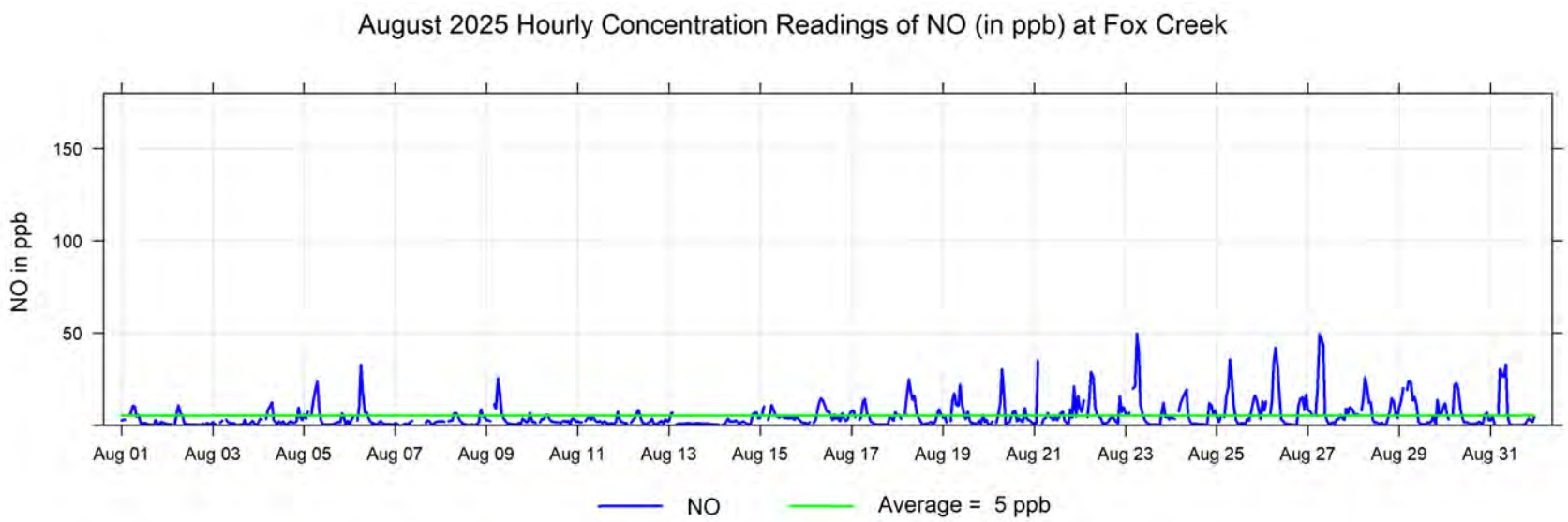
August 2025 Hourly Concentration Readings of NO (in ppb) at Fox Creek
NO in ppb
150
100
50
Aug 01
Aug 03
Aug 05
Aug 07
Aug 09
Aug 11
Aug 13
Aug 15
Aug 17
Aug 19
Aug 21
Aug 23
Aug 25
Aug 27
Aug 29
Aug 31
NO
Average = 5 ppb

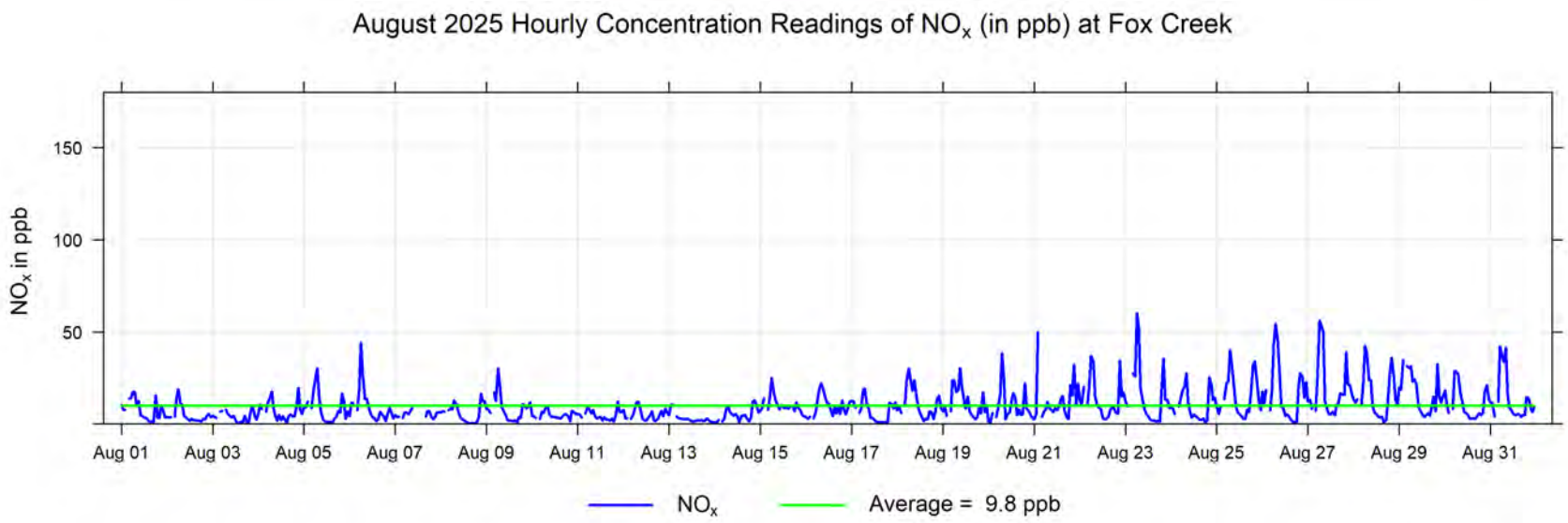
August 2025 Hourly Concentration Readings of NO_x (in ppb) at Fox Creek
NO_x in ppb
150
100
50
Aug 01
Aug 03
Aug 05
Aug 07
Aug 09
Aug 11
Aug 13
Aug 15
Aug 17
Aug 19
Aug 21
Aug 23
Aug 25
Aug 27
Aug 29
Aug 31
NO_x
Average = 9.8 ppb

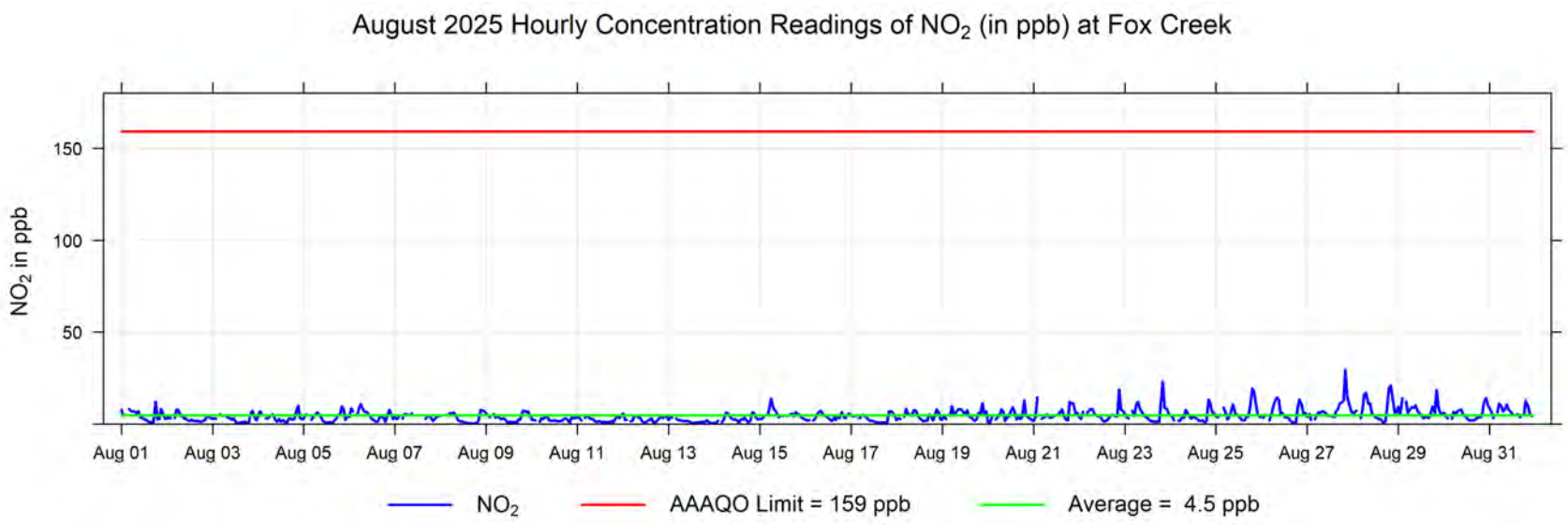
August 2025 Hourly Concentration Readings of NO2 (in ppb) at Fox Creek
NO2 in ppb
150
100
50
Aug 01
Aug 03
Aug 05
Aug 07
Aug 09
Aug 11
Aug 13
Aug 15
Aug 17
Aug 19
Aug 21
Aug 23
Aug 25
Aug 27
Aug 29
Aug 31
NO2
AAAQO Limit = 159 ppb
Average = 4.5 ppb

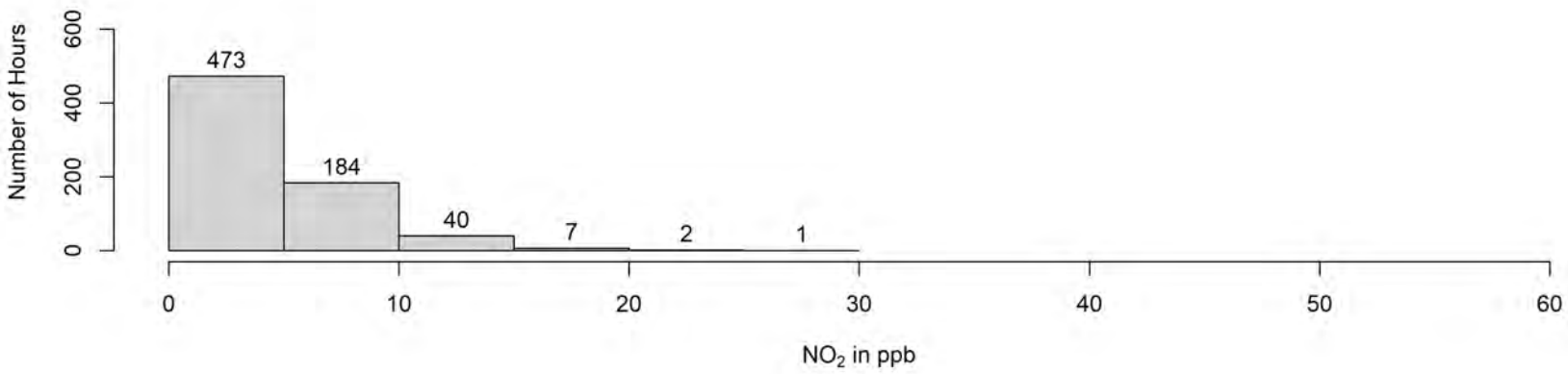
Number of Hours
0
200
400
600
473
184
40
7
2
1
0
10
20
30
40
50
60
NO2 in ppb

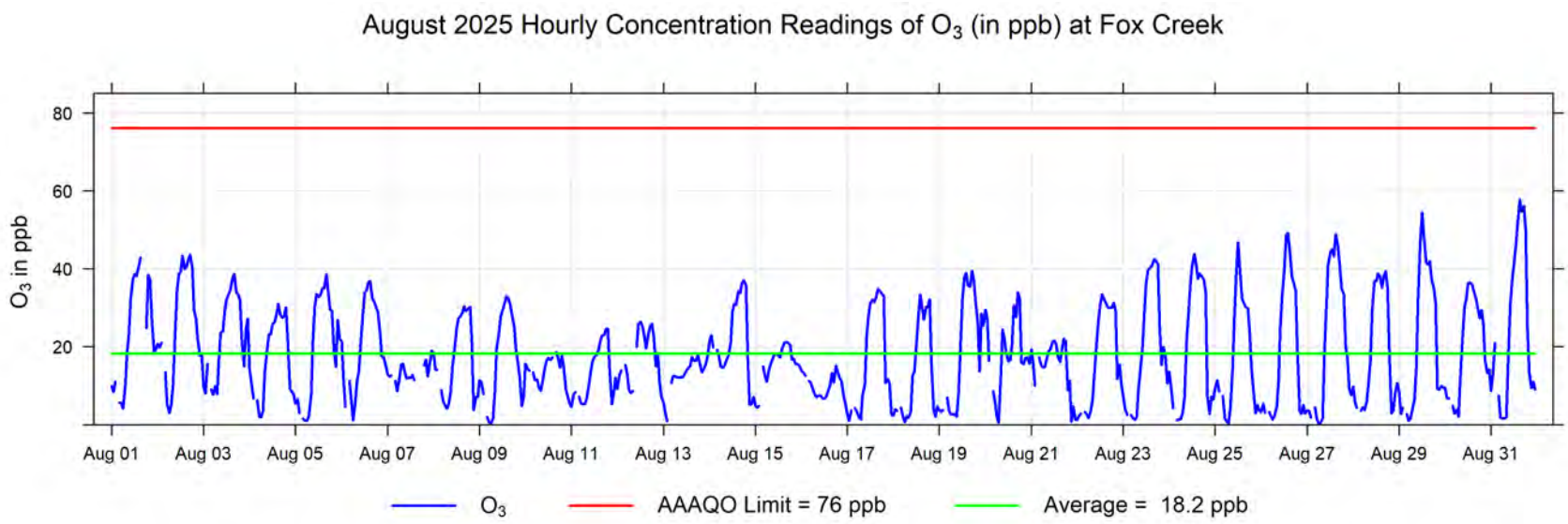
August 2025 Hourly Concentration Readings of O3 (in ppb) at Fox Creek
O3 in ppb
80
60
40
20
Aug 01
Aug 03
Aug 05
Aug 07
Aug 09
Aug 11
Aug 13
Aug 15
Aug 17
Aug 19
Aug 21
Aug 23
Aug 25
Aug 27
Aug 29
Aug 31
O3
AAAQO Limit = 76 ppb
Average = 18.2 ppb

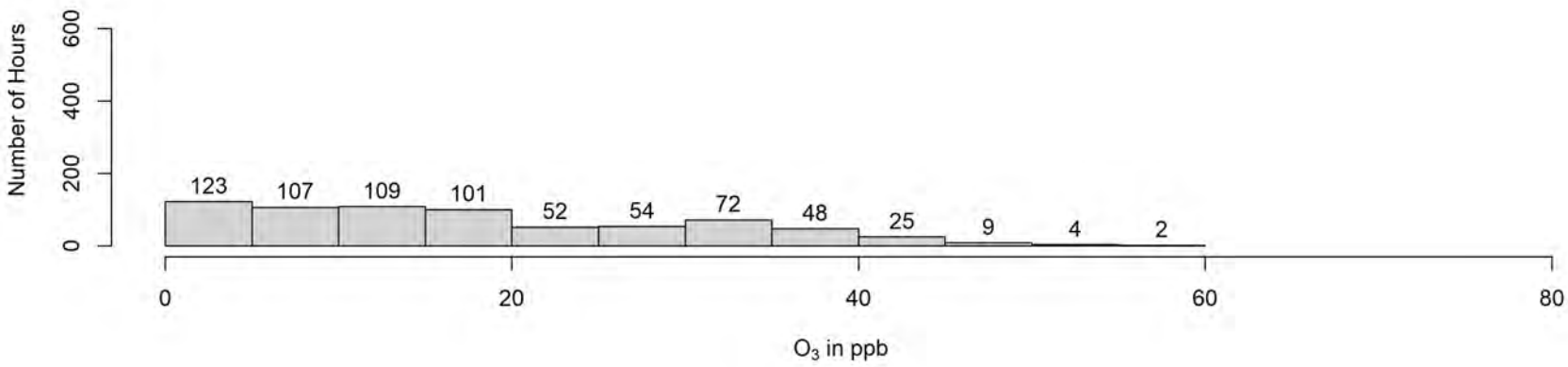
Number of Hours
0
200
400
600
123
107
109
101
52
54
72
48
25
9
4
2
0
20
40
60
80
O3 in ppb

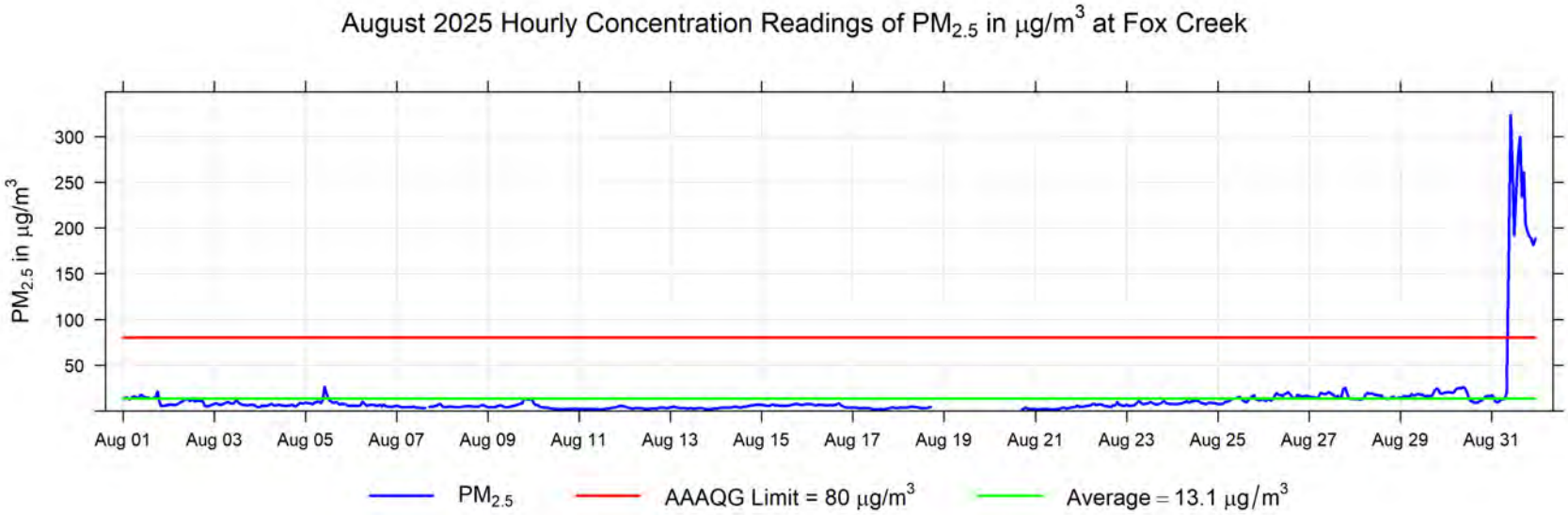
August 2025 Hourly Concentration Readings of PM2.5 in µg/m3 at Fox Creek
PM2.5 in µg/m3
300
250
200
150
100
50
Aug 01
Aug 03
Aug 05
Aug 07
Aug 09
Aug 11
Aug 13
Aug 15
Aug 17
Aug 19
Aug 21
Aug 23
Aug 25
Aug 27
Aug 29
Aug 31
PM2.5
AAAQG Limit = 80 µg/m3
Average = 13.1 µg/m3

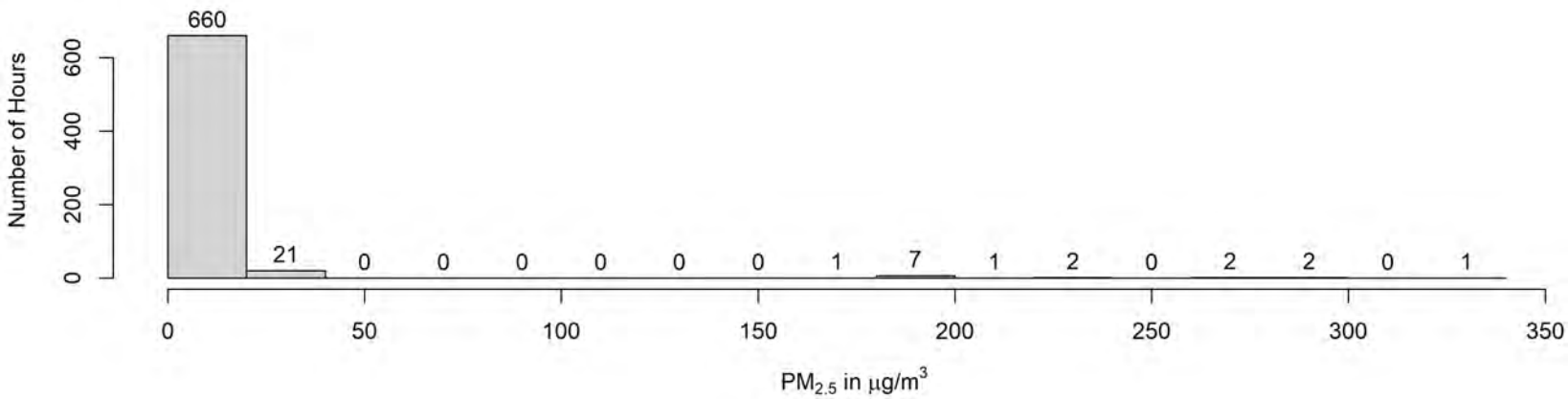
Number of Hours
0
200
400
600
660
21
0
0
0
0
0
0
1
7
1
2
0
2
2
0
1
0
50
100
150
200
250
300
350
PM2.5 in µg/m3

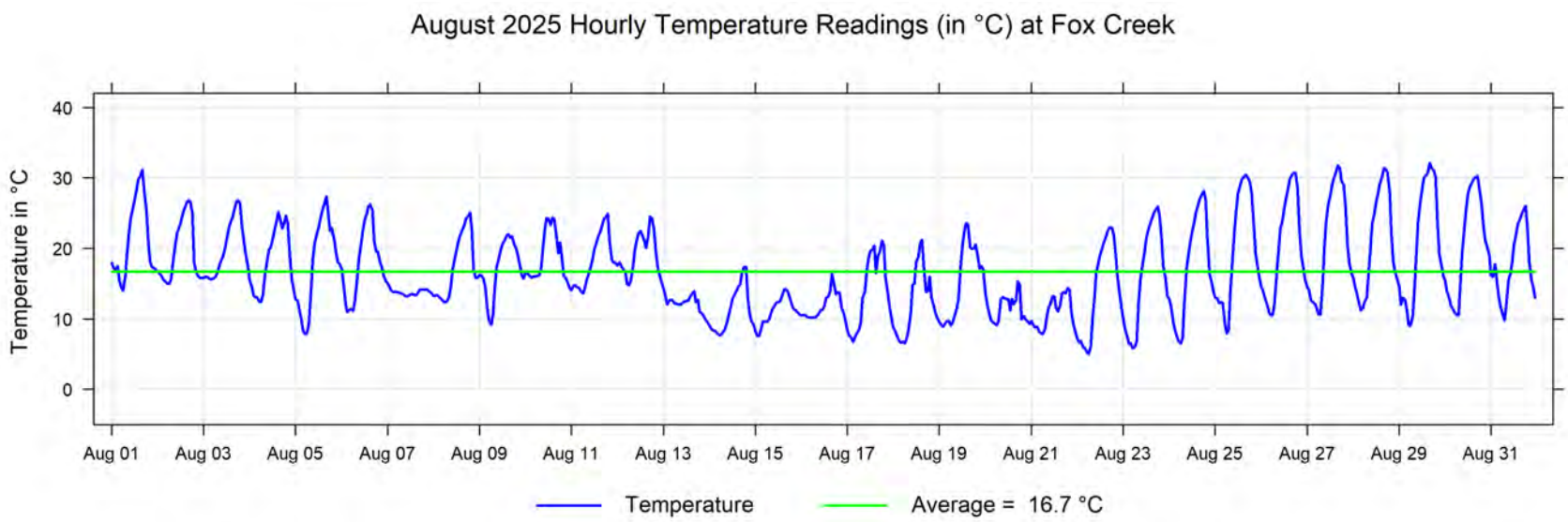
August 2025 Hourly Temperature Readings (in °C) at Fox Creek
Temperature in °C
40
30
20
10
0
Aug 01
Aug 03
Aug 05
Aug 07
Aug 09
Aug 11
Aug 13
Aug 15
Aug 17
Aug 19
Aug 21
Aug 23
Aug 25
Aug 27
Aug 29
Aug 31
Temperature
Average = 16.7 °C

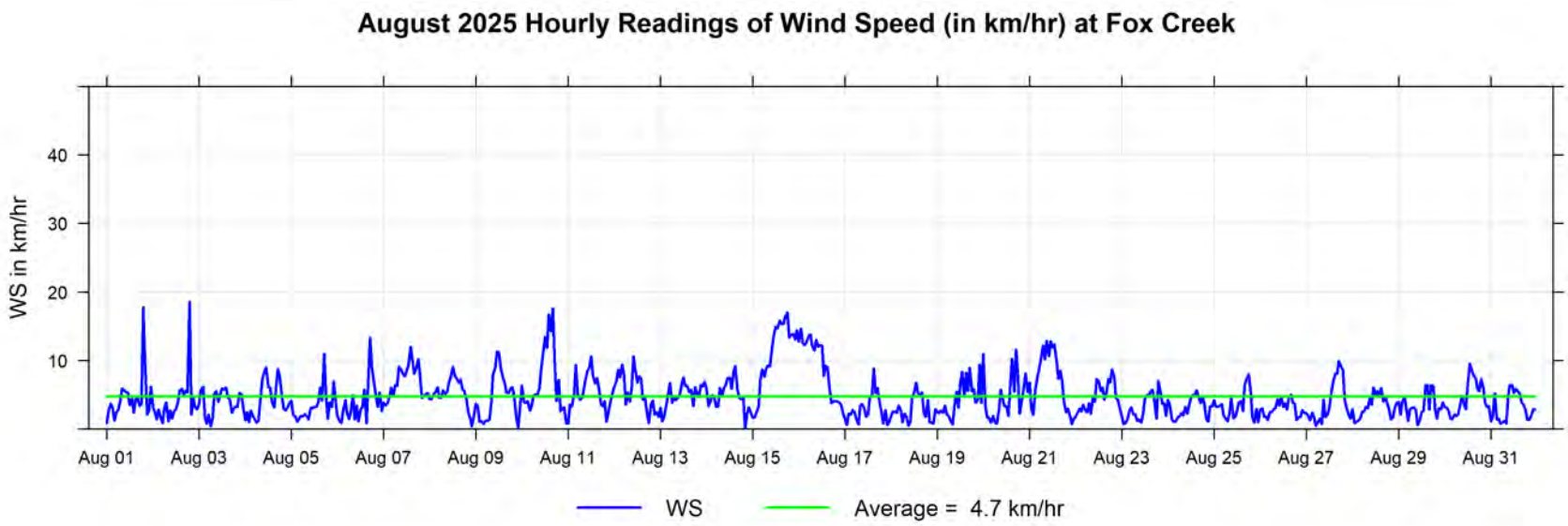
August 2025 Hourly Readings of Wind Speed (in km/hr) at Fox Creek
WS in km/hr
40
30
20
10
Aug 01
Aug 03
Aug 05
Aug 07
Aug 09
Aug 11
Aug 13
Aug 15
Aug 17
Aug 19
Aug 21
Aug 23
Aug 25
Aug 27
Aug 29
Aug 31
WS
Average = 4.7 km/hr

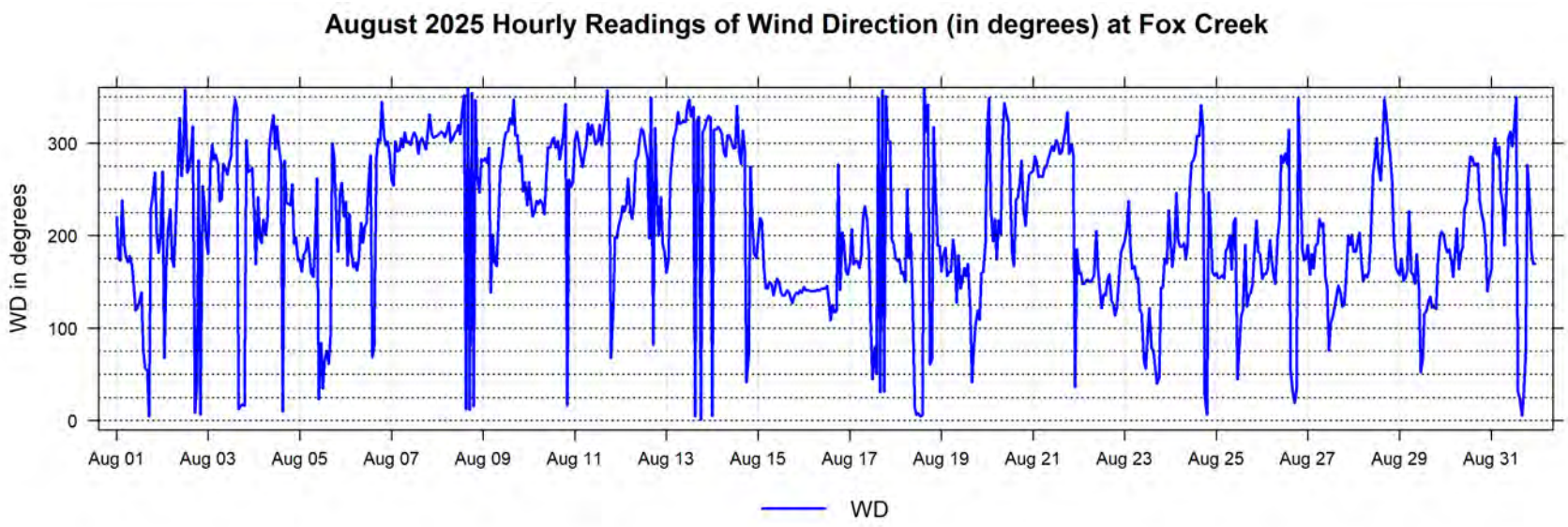
August 2025 Hourly Readings of Wind Direction (in degrees) at Fox Creek
WD in degrees
0
100
200
300
Aug 01
Aug 03
Aug 05
Aug 07
Aug 09
Aug 11
Aug 13
Aug 15
Aug 17
Aug 19
Aug 21
Aug 23
Aug 25
Aug 27
Aug 29
Aug 31
WD

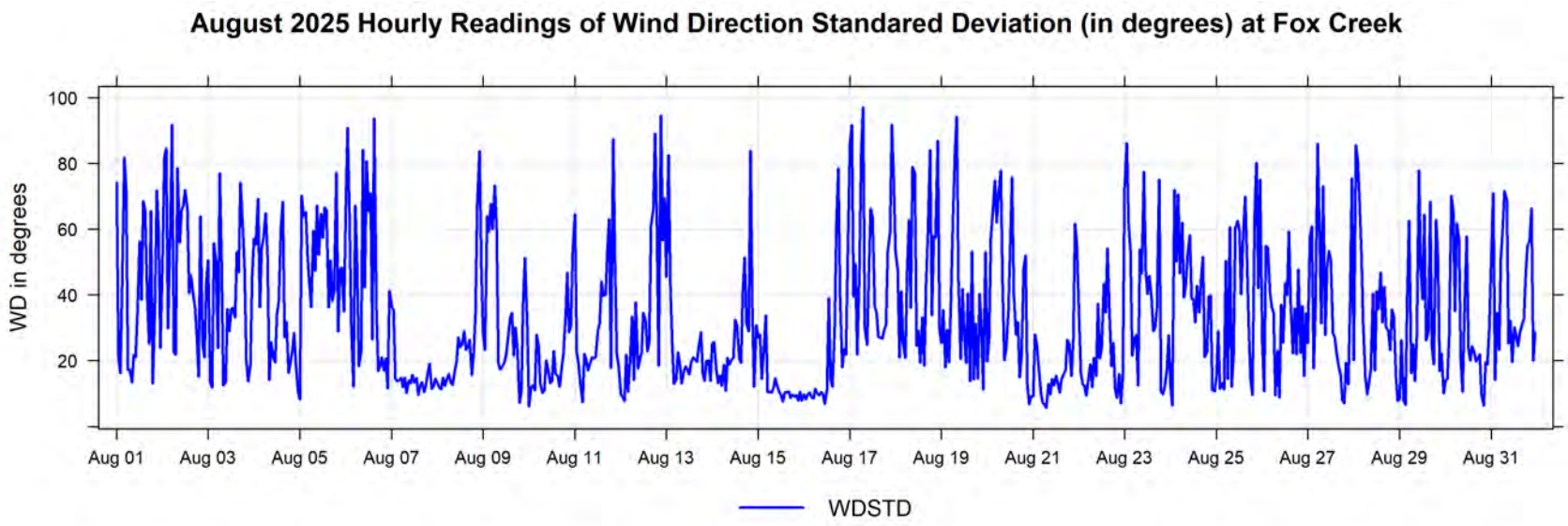
August 2025 Hourly Readings of Wind Direction Standared Deviation (in degrees) at Fox Creek
WD in degrees
20
40
60
80
100
Aug 01
Aug 03
Aug 05
Aug 07
Aug 09
Aug 11
Aug 13
Aug 15
Aug 17
Aug 19
Aug 21
Aug 23
Aug 25
Aug 27
Aug 29
Aug 31
WDSTD

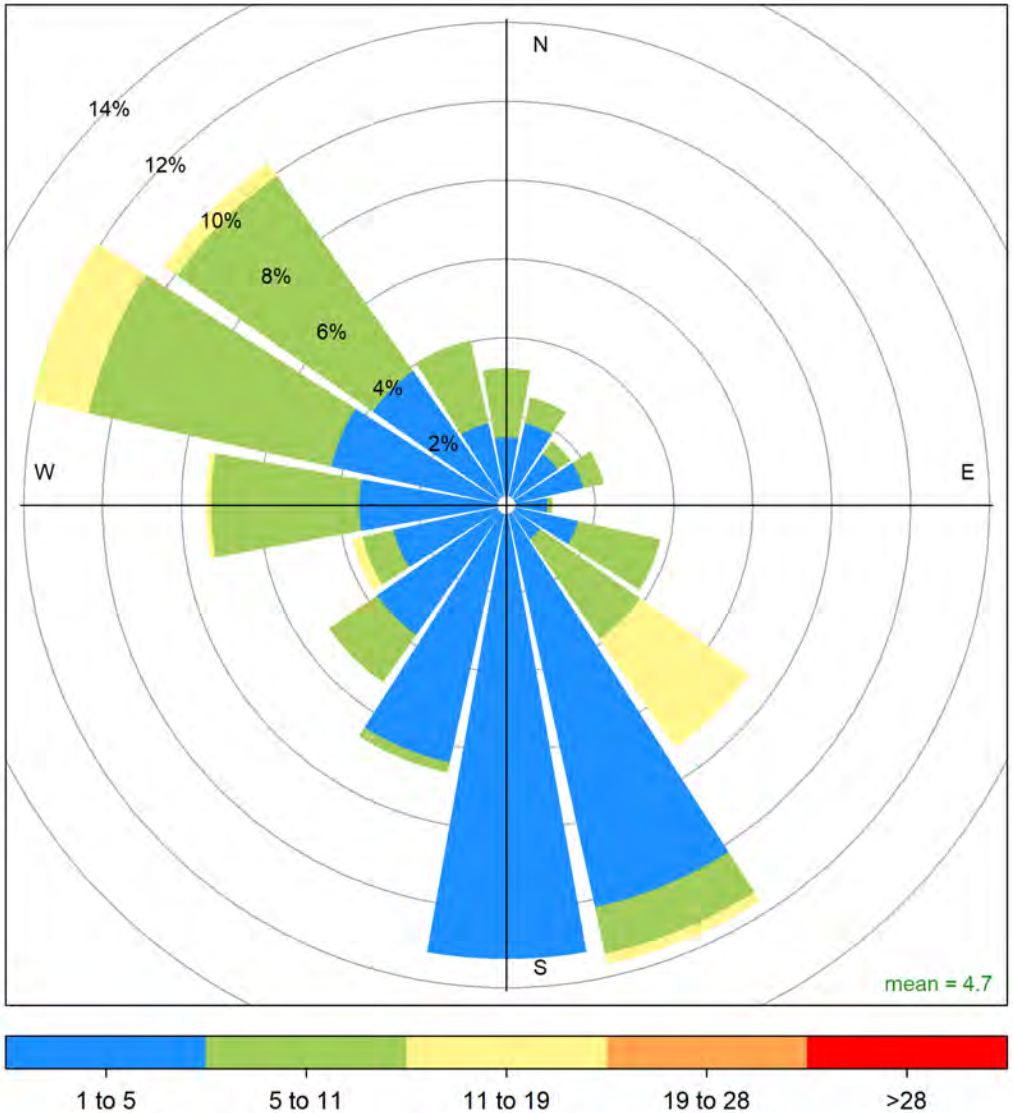

Fox Creek August 2025 Wind Rose, wind speed in km/hr

Calms (<1km/hr) = 5.8 %

8 Happy Valley (Portable) Charts

The following pages include the charts and histograms for Happy Valley Portable Station

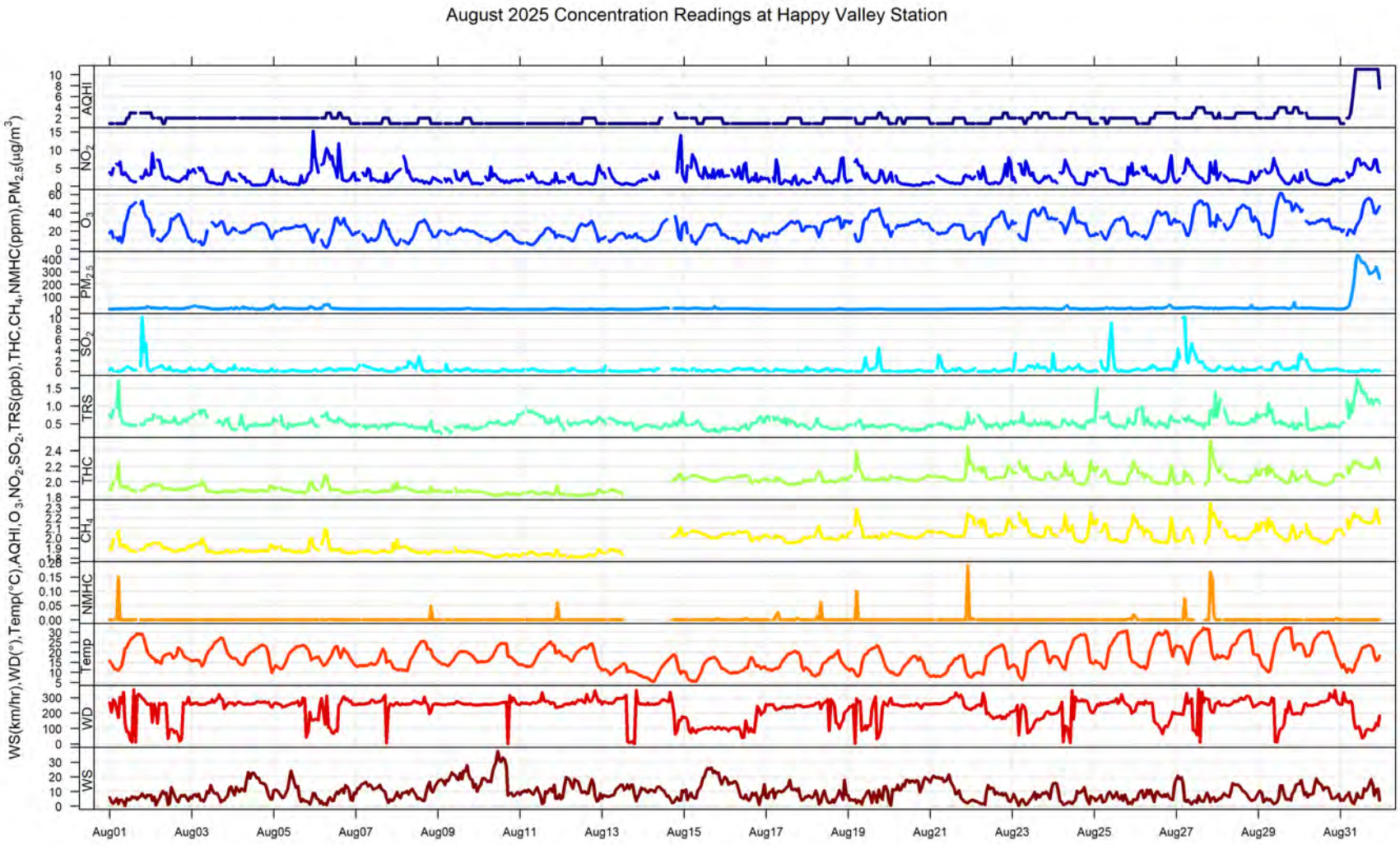

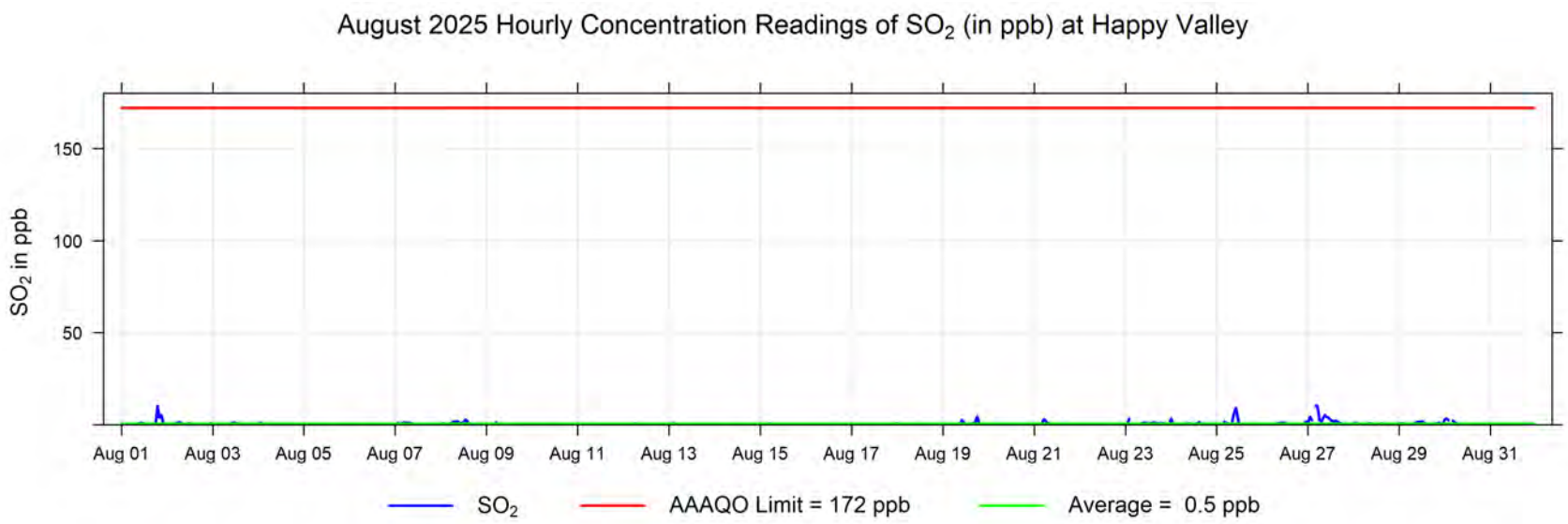
August 2025 Hourly Concentration Readings of SO_2 (in ppb) at Happy Valley
SO_2 in ppb
150
100
50
Aug 01
Aug 03
Aug 05
Aug 07
Aug 09
Aug 11
Aug 13
Aug 15
Aug 17
Aug 19
Aug 21
Aug 23
Aug 25
Aug 27
Aug 29
Aug 31
SO_2
AAAQO Limit = 172 ppb
Average = 0.5 ppb

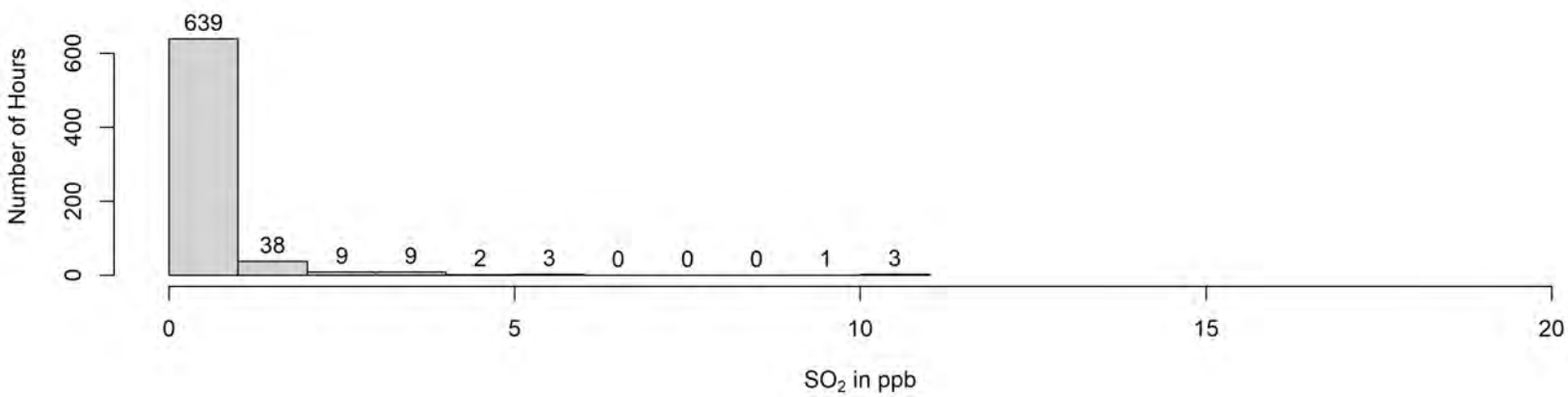
Number of Hours
0
200
400
600
639
38
9
9
2
3
0
0
0
1
3
0
5
10
15
20
SO_2 in ppb

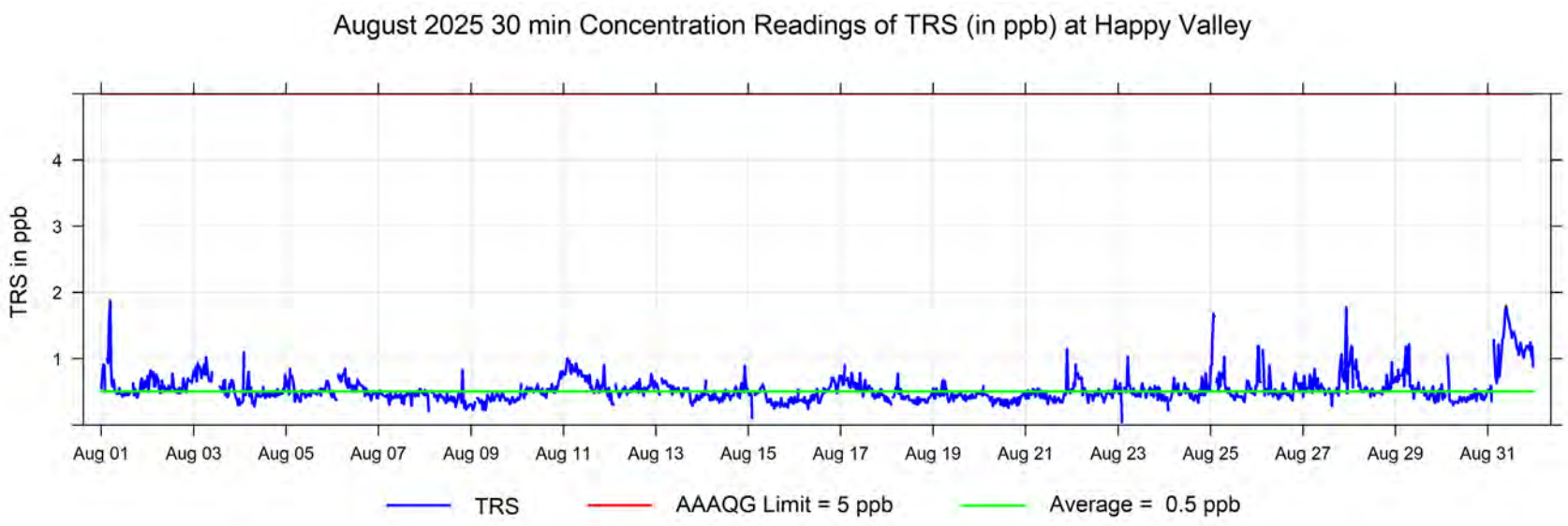
August 2025 30 min Concentration Readings of TRS (in ppb) at Happy Valley
TRS in ppb
4
3
2
1
Aug 01
Aug 03
Aug 05
Aug 07
Aug 09
Aug 11
Aug 13
Aug 15
Aug 17
Aug 19
Aug 21
Aug 23
Aug 25
Aug 27
Aug 29
Aug 31
TRS
AAAQG Limit = 5 ppb
Average = 0.5 ppb


Number of 30min periods
0
500
1000
1500
2
277
855
200
55
33
12
6
7
1
0
1
2
3
4
5
TRS in ppb

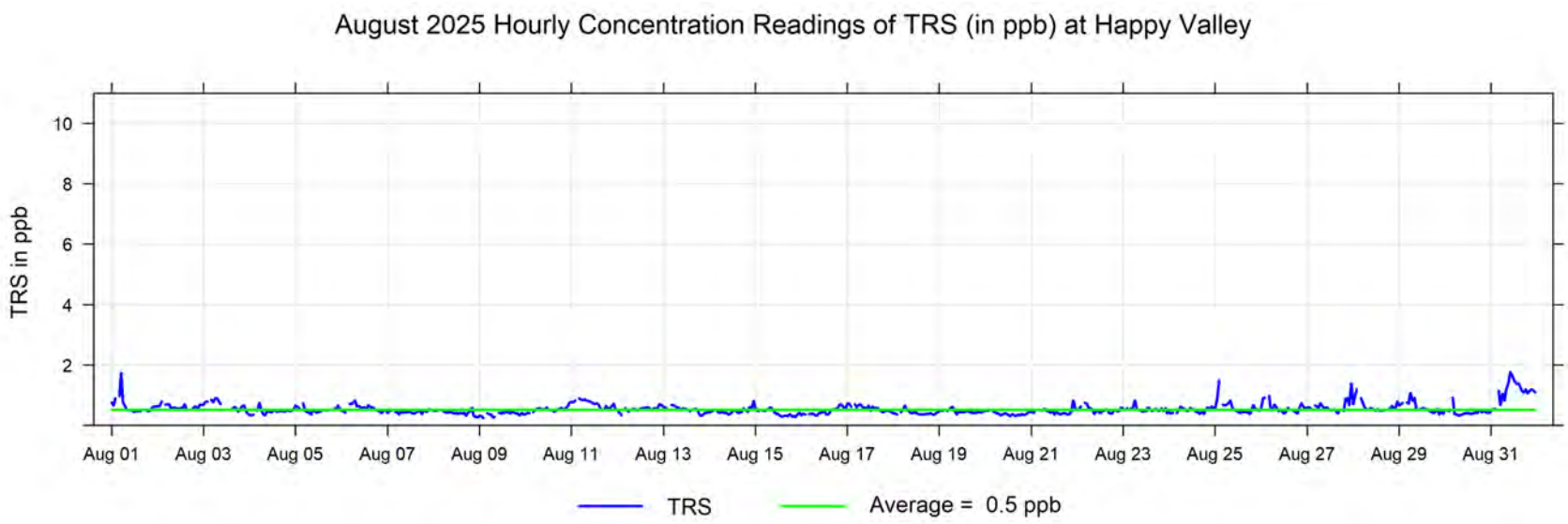
August 2025 Hourly Concentration Readings of TRS (in ppb) at Happy Valley
TRS in ppb
10
8
6
4
2
Aug 01
Aug 03
Aug 05
Aug 07
Aug 09
Aug 11
Aug 13
Aug 15
Aug 17
Aug 19
Aug 21
Aug 23
Aug 25
Aug 27
Aug 29
Aug 31
TRS
Average = 0.5 ppb

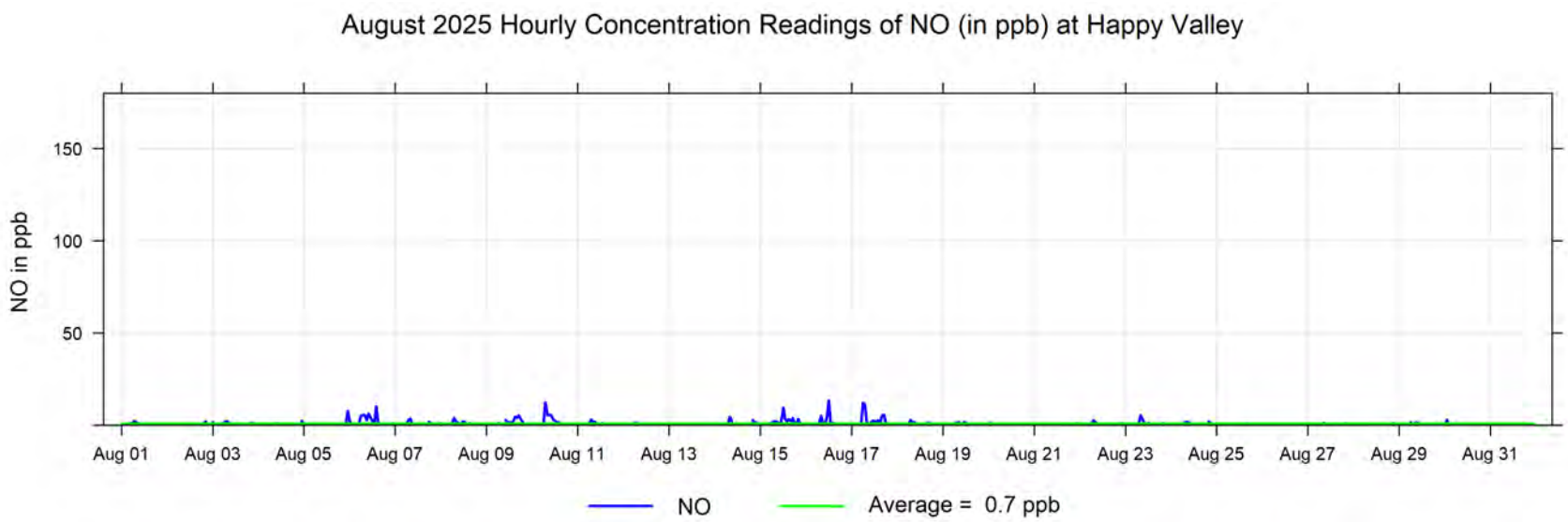
August 2025 Hourly Concentration Readings of NO (in ppb) at Happy Valley
NO in ppb
150
100
50
Aug 01
Aug 03
Aug 05
Aug 07
Aug 09
Aug 11
Aug 13
Aug 15
Aug 17
Aug 19
Aug 21
Aug 23
Aug 25
Aug 27
Aug 29
Aug 31
NO
Average = 0.7 ppb

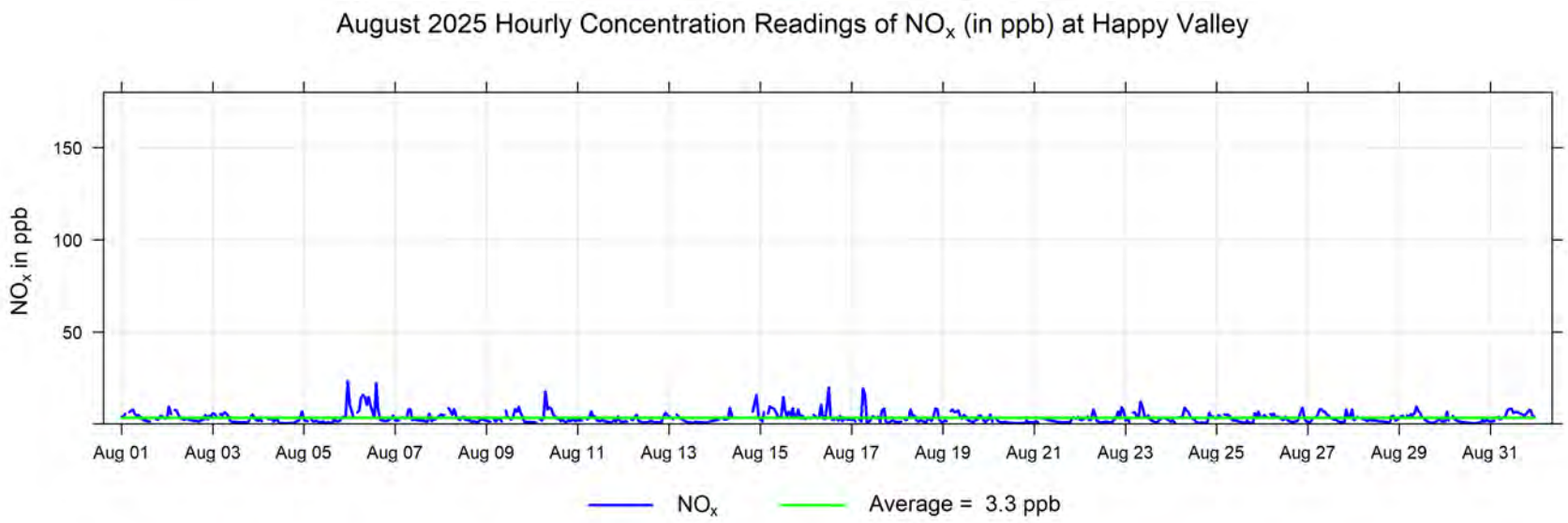
August 2025 Hourly Concentration Readings of NOx (in ppb) at Happy Valley
NOx in ppb
150
100
50
Aug 01
Aug 03
Aug 05
Aug 07
Aug 09
Aug 11
Aug 13
Aug 15
Aug 17
Aug 19
Aug 21
Aug 23
Aug 25
Aug 27
Aug 29
Aug 31
NOx
Average = 3.3 ppb

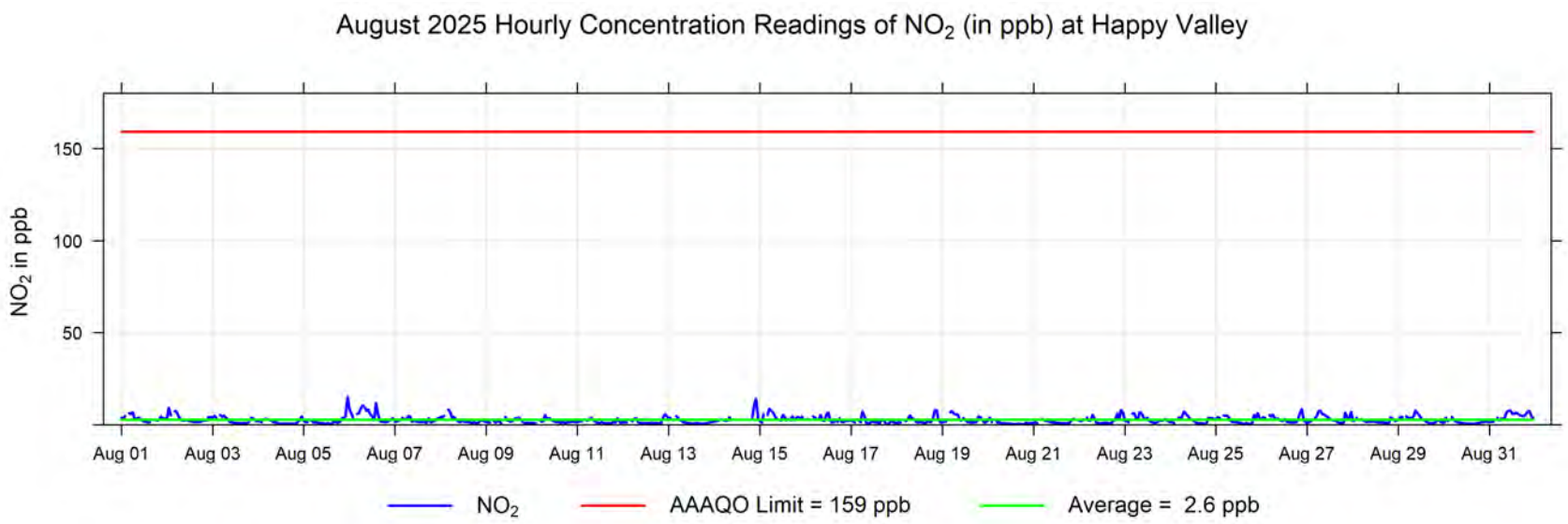
August 2025 Hourly Concentration Readings of NO_2 (in ppb) at Happy Valley
NO_2 in ppb
150
100
50
Aug 01
Aug 03
Aug 05
Aug 07
Aug 09
Aug 11
Aug 13
Aug 15
Aug 17
Aug 19
Aug 21
Aug 23
Aug 25
Aug 27
Aug 29
Aug 31
NO_2
AAAQO Limit = 159 ppb
Average = 2.6 ppb

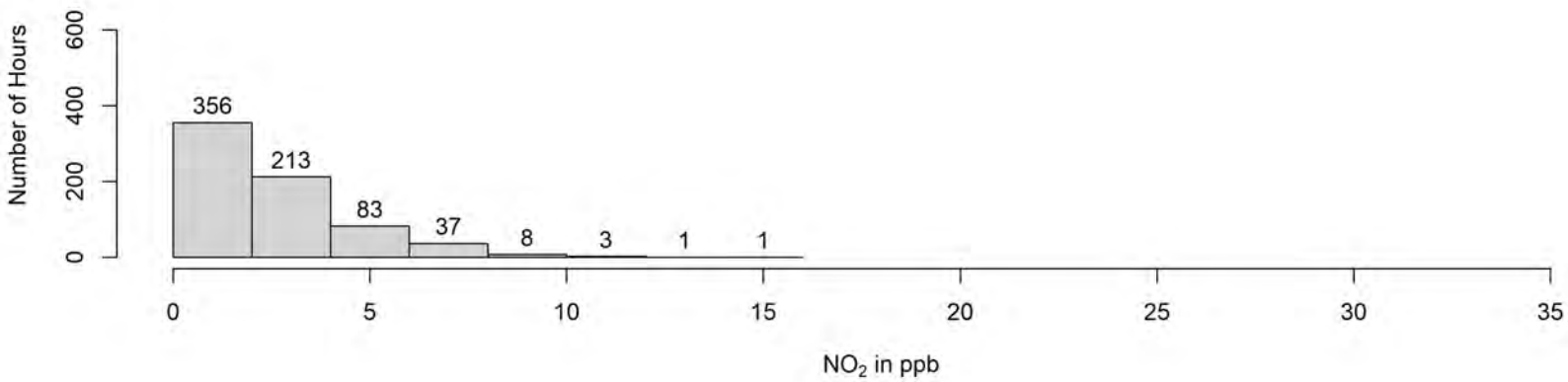
Number of Hours
0
200
400
600
356
213
83
37
8
3
1
1
0
5
10
15
20
25
30
35
NO_2 in ppb

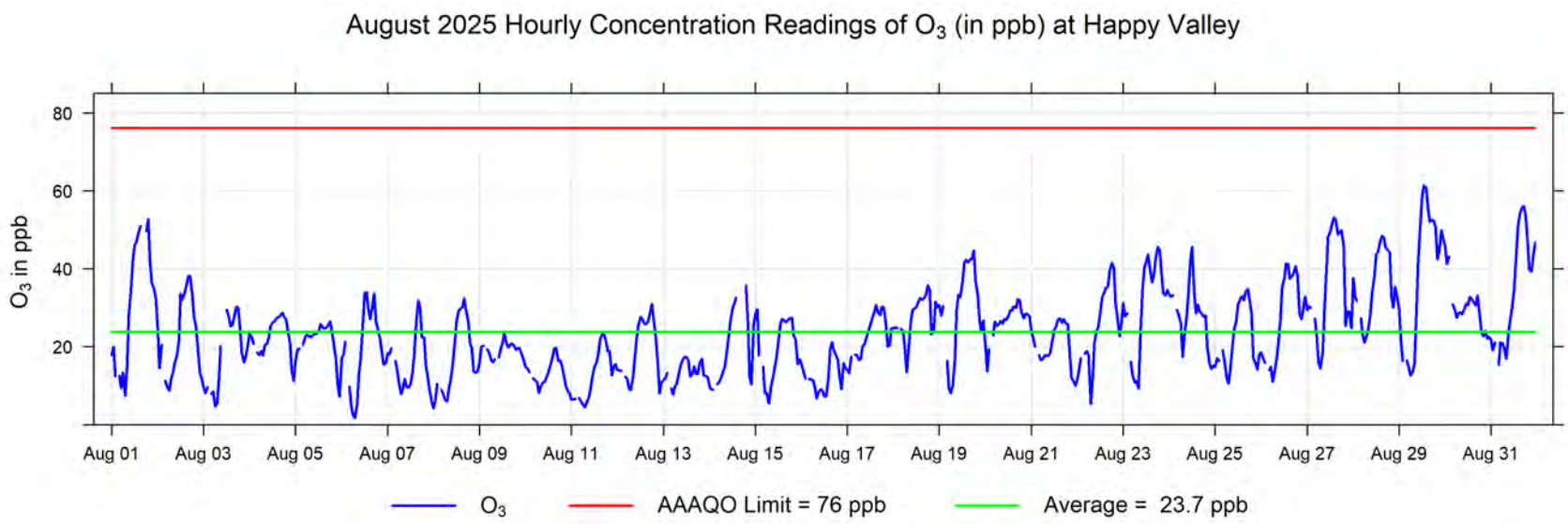
August 2025 Hourly Concentration Readings of O3 (in ppb) at Happy Valley
O3 in ppb
80
60
40
20
Aug 01
Aug 03
Aug 05
Aug 07
Aug 09
Aug 11
Aug 13
Aug 15
Aug 17
Aug 19
Aug 21
Aug 23
Aug 25
Aug 27
Aug 29
Aug 31
O3
AAAQO Limit = 76 ppb
Average = 23.7 ppb

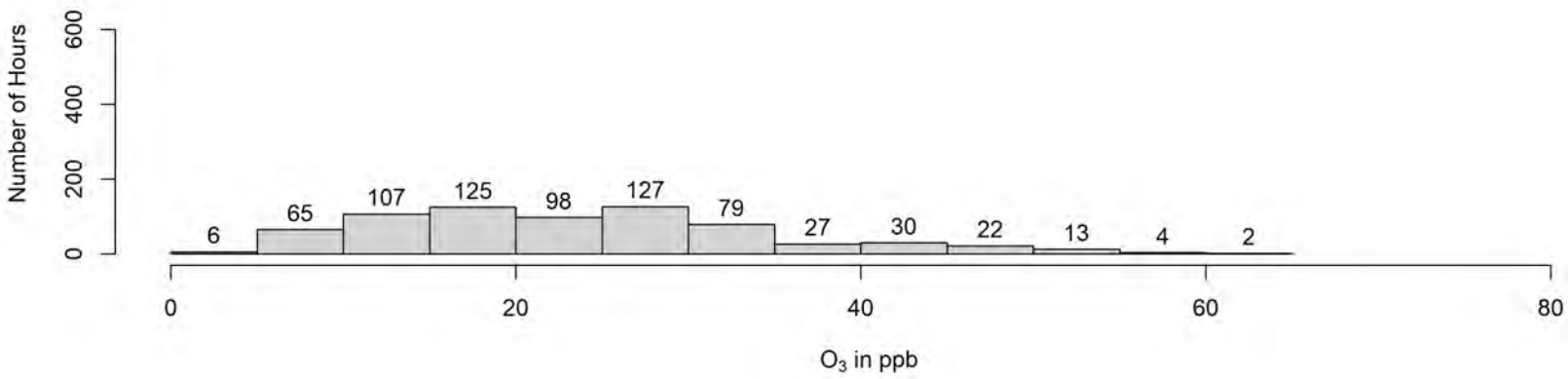
Number of Hours
0
200
400
600
6
65
107
125
98
127
79
27
30
22
13
4
2
0
20
40
60
80
O3 in ppb

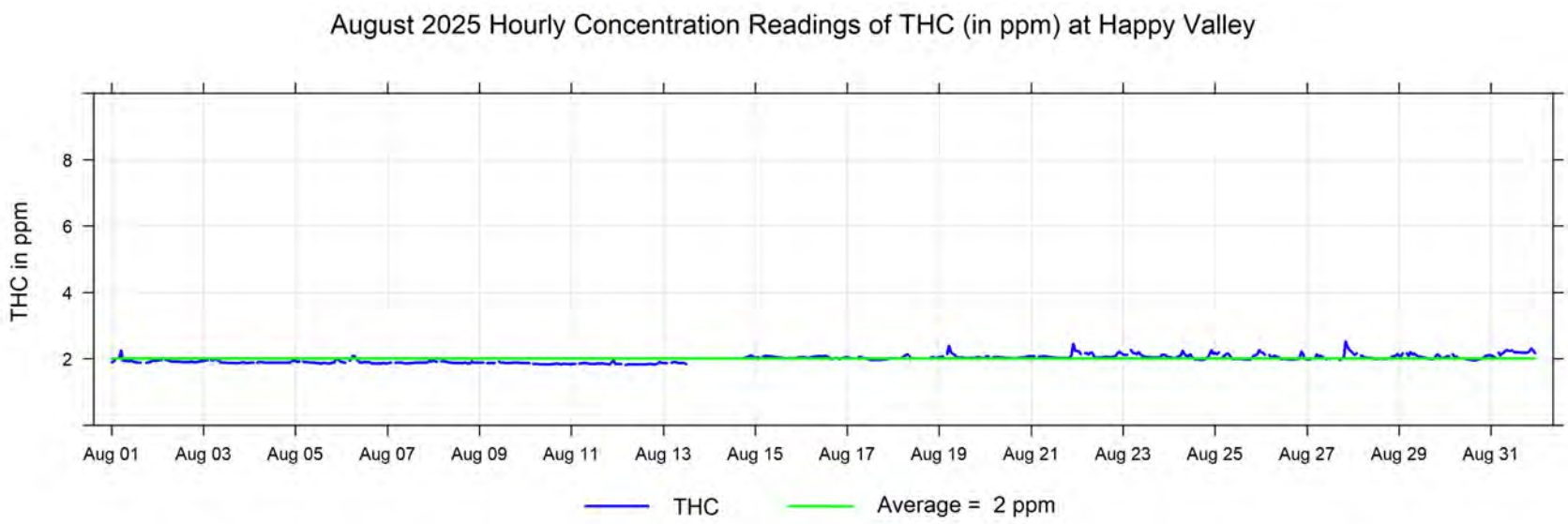
August 2025 Hourly Concentration Readings of THC (in ppm) at Happy Valley
THC in ppm
8
6
4
2
Aug 01
Aug 03
Aug 05
Aug 07
Aug 09
Aug 11
Aug 13
Aug 15
Aug 17
Aug 19
Aug 21
Aug 23
Aug 25
Aug 27
Aug 29
Aug 31
THC
Average = 2 ppm

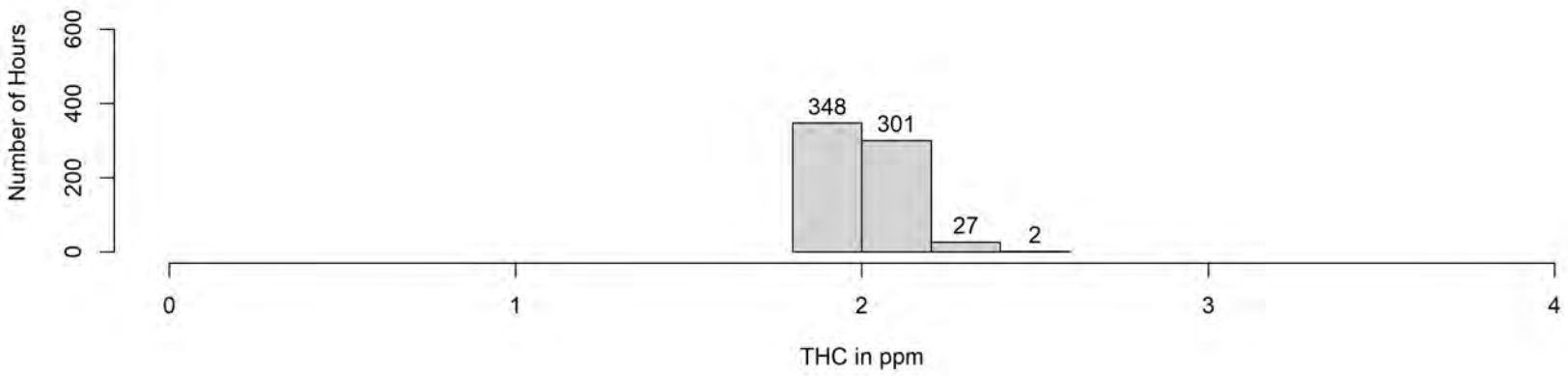
Number of Hours
0
200
400
600
348
301
27
2
0
1
2
3
4
THC in ppm

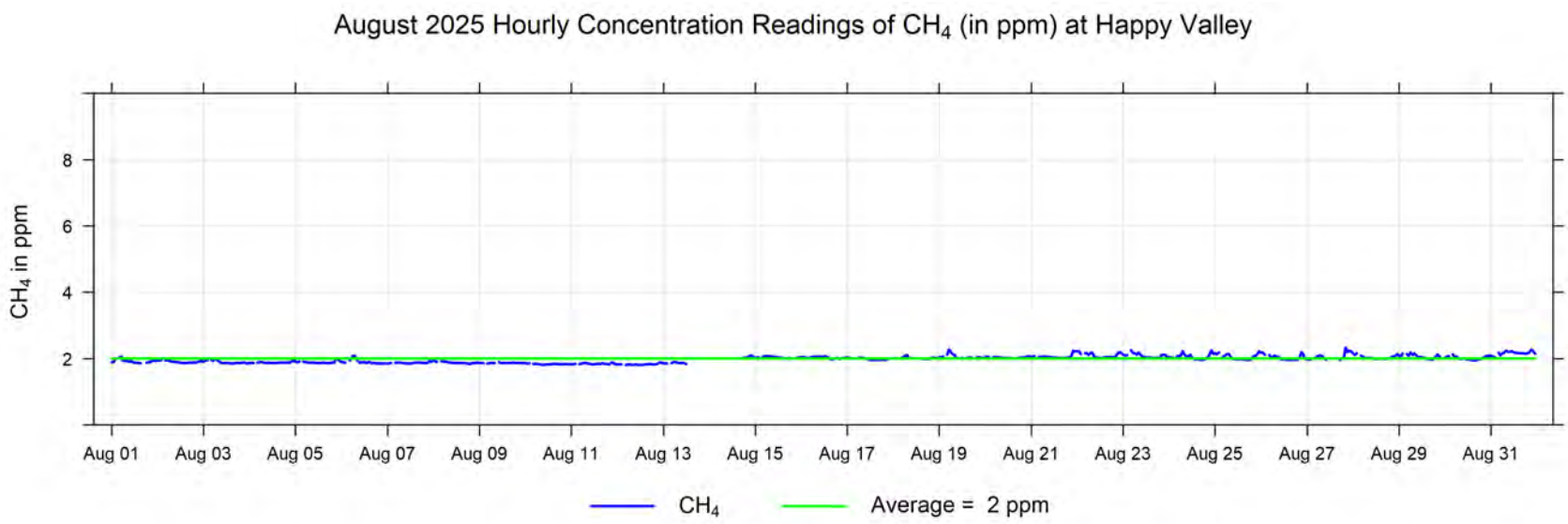
August 2025 Hourly Concentration Readings of CH_4 (in ppm) at Happy Valley
CH_4 in ppm
8
6
4
2
Aug 01
Aug 03
Aug 05
Aug 07
Aug 09
Aug 11
Aug 13
Aug 15
Aug 17
Aug 19
Aug 21
Aug 23
Aug 25
Aug 27
Aug 29
Aug 31
CH_4
Average = 2 ppm

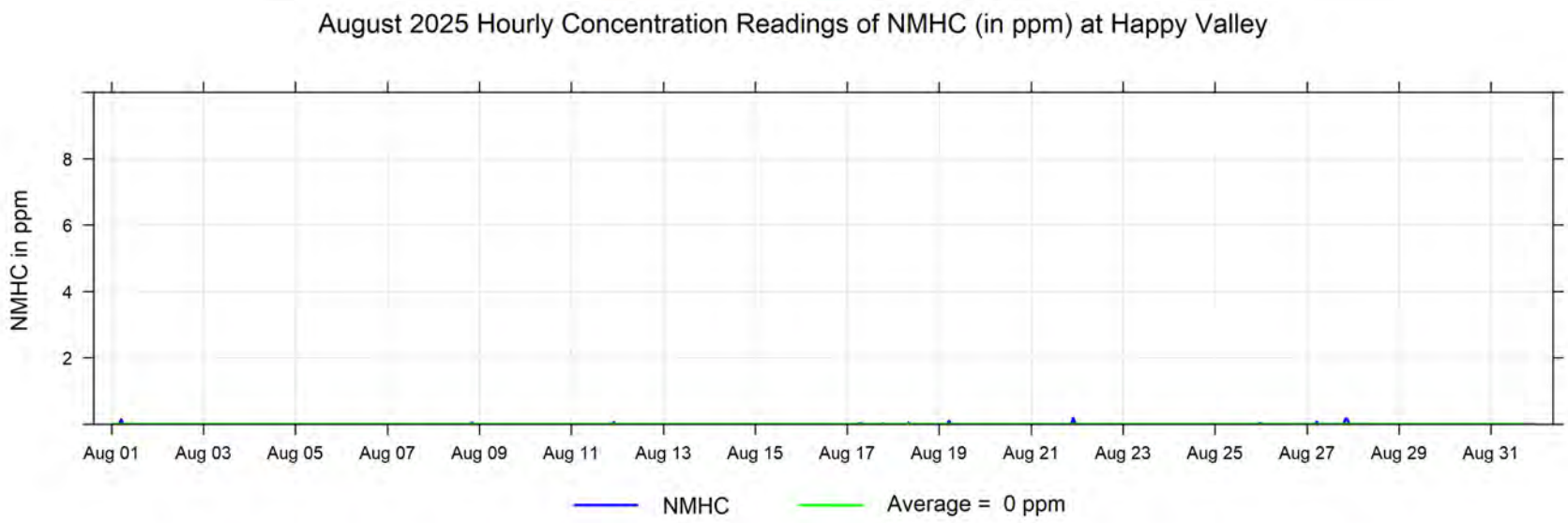
August 2025 Hourly Concentration Readings of NMHC (in ppm) at Happy Valley
NMHC in ppm
8
6
4
2
Aug 01
Aug 03
Aug 05
Aug 07
Aug 09
Aug 11
Aug 13
Aug 15
Aug 17
Aug 19
Aug 21
Aug 23
Aug 25
Aug 27
Aug 29
Aug 31
NMHC
Average = 0 ppm

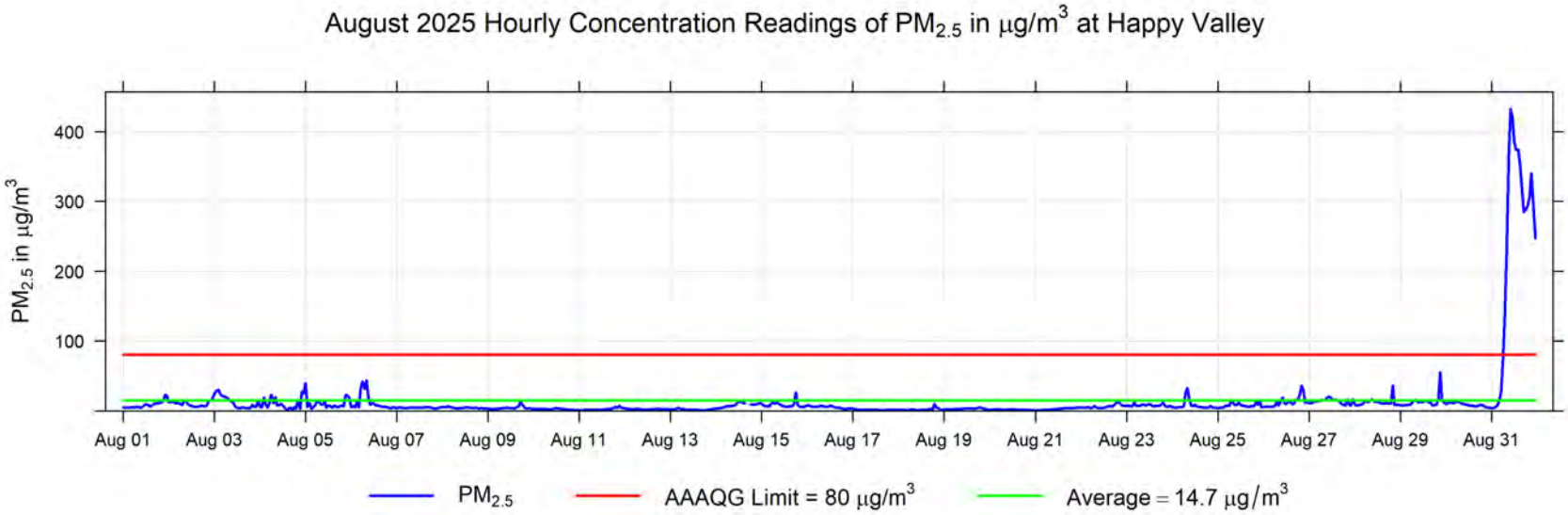
August 2025 Hourly Concentration Readings of PM2.5 in µg/m3 at Happy Valley
PM2.5 in µg/m3
400
300
200
100
Aug 01
Aug 03
Aug 05
Aug 07
Aug 09
Aug 11
Aug 13
Aug 15
Aug 17
Aug 19
Aug 21
Aug 23
Aug 25
Aug 27
Aug 29
Aug 31
PM2.5
AAAQG Limit = 80 µg/m3
Average = 14.7 µg/m3

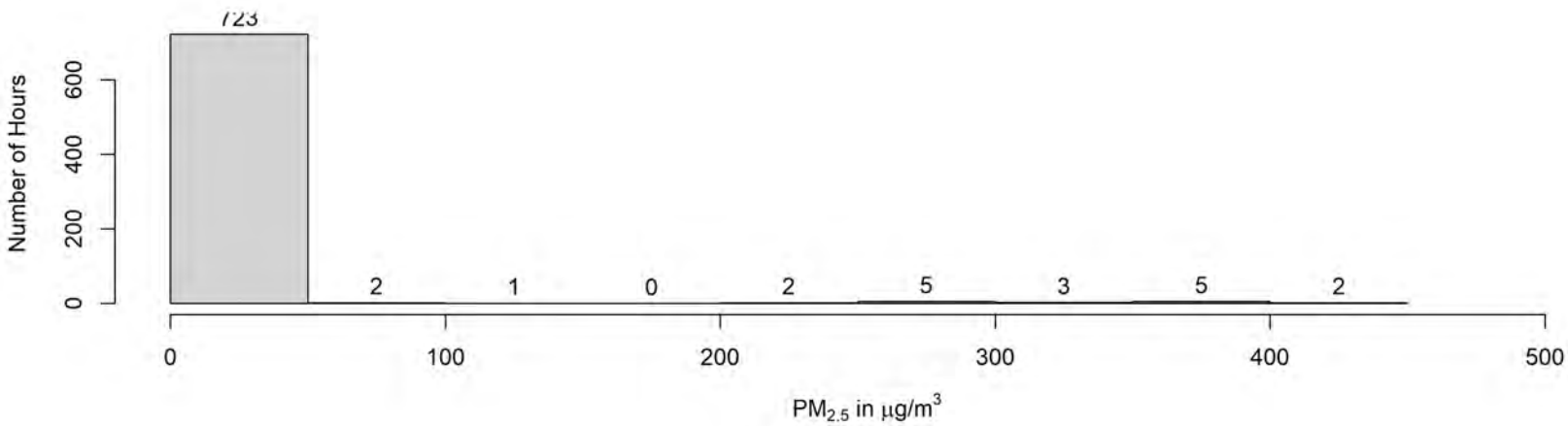
723
2
1
0
2
5
3
5
2
Number of Hours
0
200
400
600
0
100
200
300
400
500
PM2.5 in µg/m3

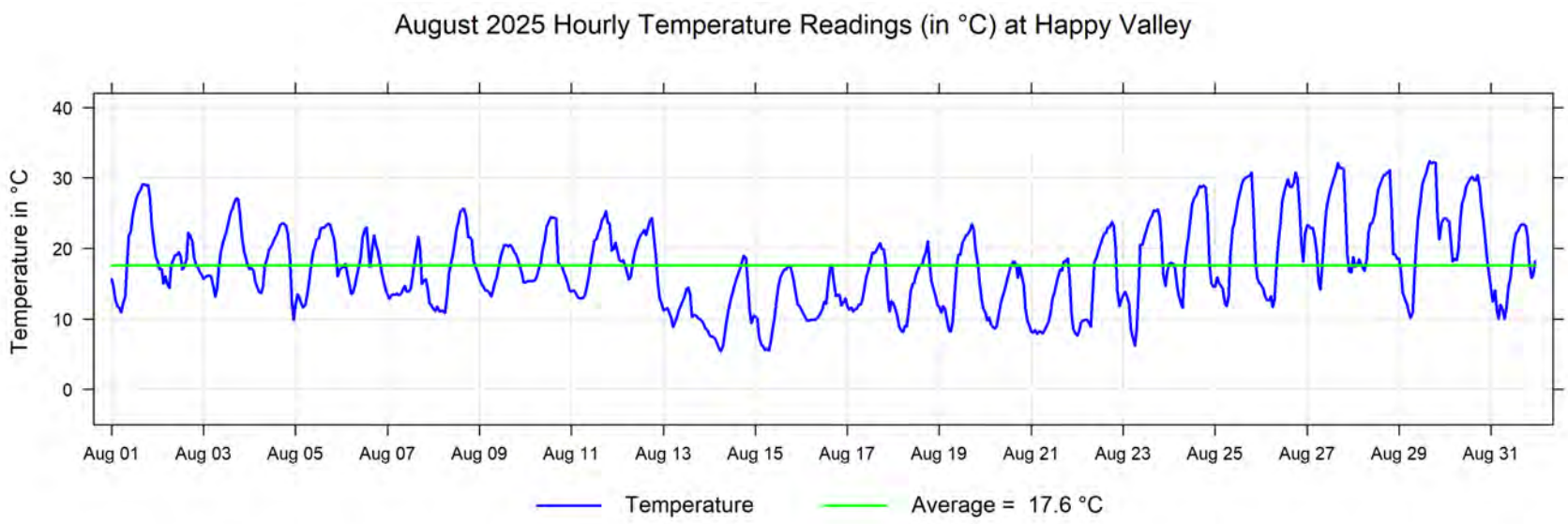
August 2025 Hourly Temperature Readings (in °C) at Happy Valley
Temperature in °C
40
30
20
10
0
Aug 01
Aug 03
Aug 05
Aug 07
Aug 09
Aug 11
Aug 13
Aug 15
Aug 17
Aug 19
Aug 21
Aug 23
Aug 25
Aug 27
Aug 29
Aug 31
Temperature
Average = 17.6 °C

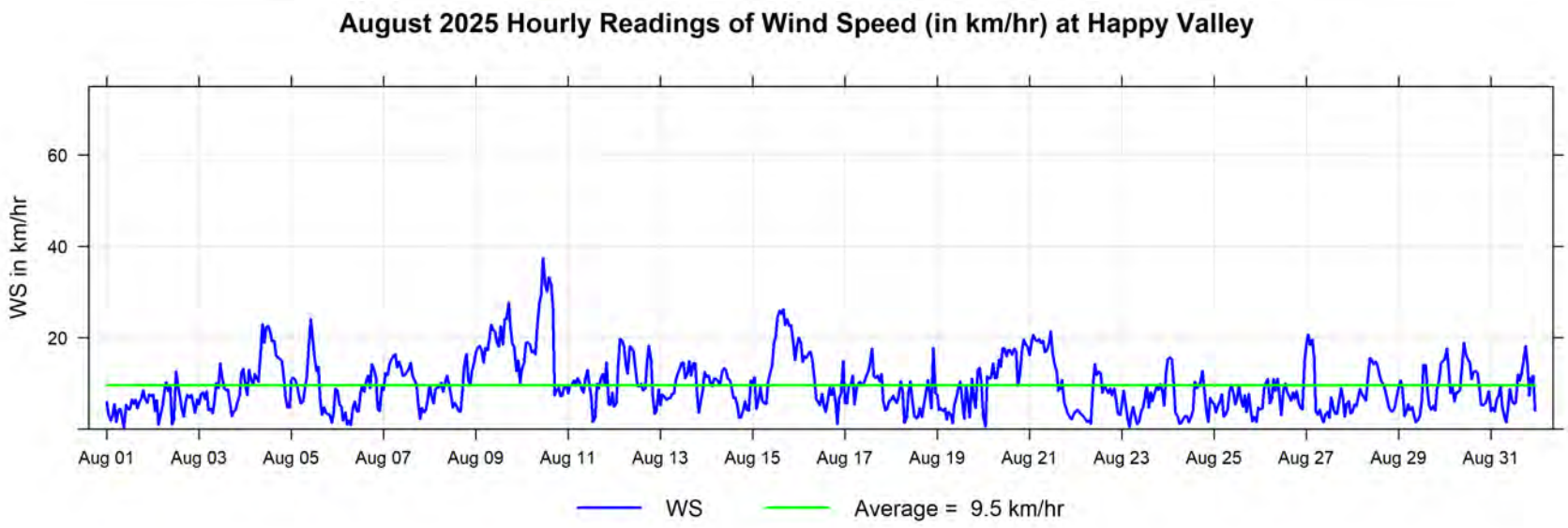
August 2025 Hourly Readings of Wind Speed (in km/hr) at Happy Valley
WS in km/hr
60
40
20
Aug 01
Aug 03
Aug 05
Aug 07
Aug 09
Aug 11
Aug 13
Aug 15
Aug 17
Aug 19
Aug 21
Aug 23
Aug 25
Aug 27
Aug 29
Aug 31
WS
Average = 9.5 km/hr

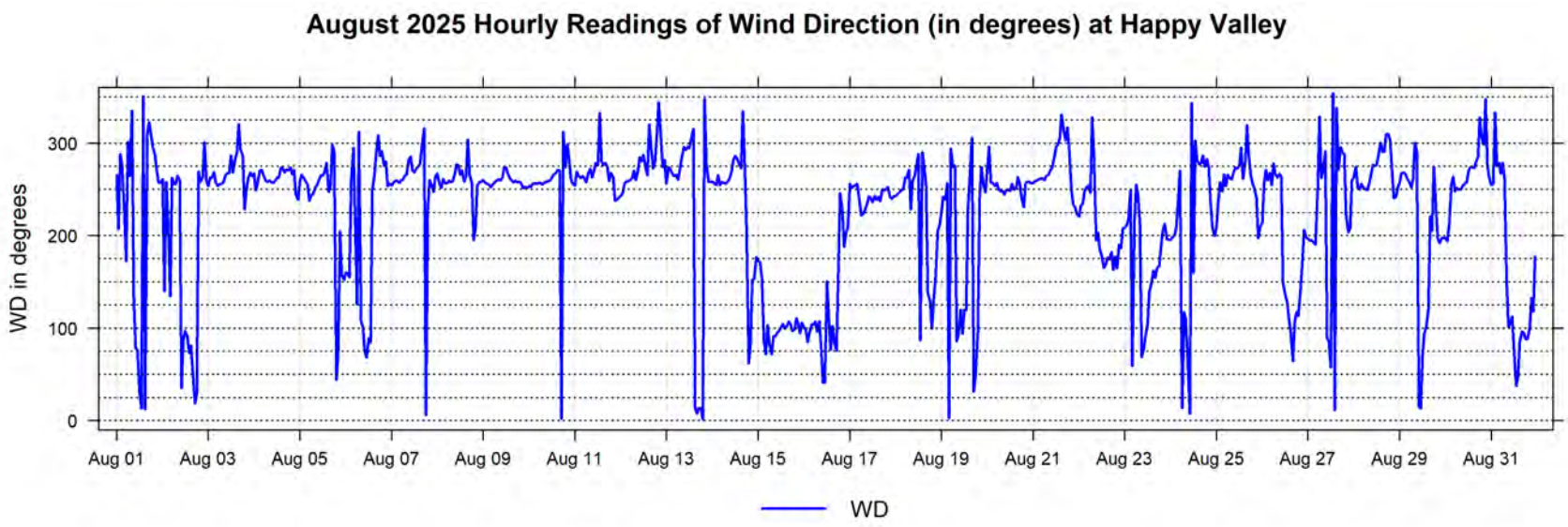
August 2025 Hourly Readings of Wind Direction (in degrees) at Happy Valley
WD in degrees
0
100
200
300
Aug 01
Aug 03
Aug 05
Aug 07
Aug 09
Aug 11
Aug 13
Aug 15
Aug 17
Aug 19
Aug 21
Aug 23
Aug 25
Aug 27
Aug 29
Aug 31
WD

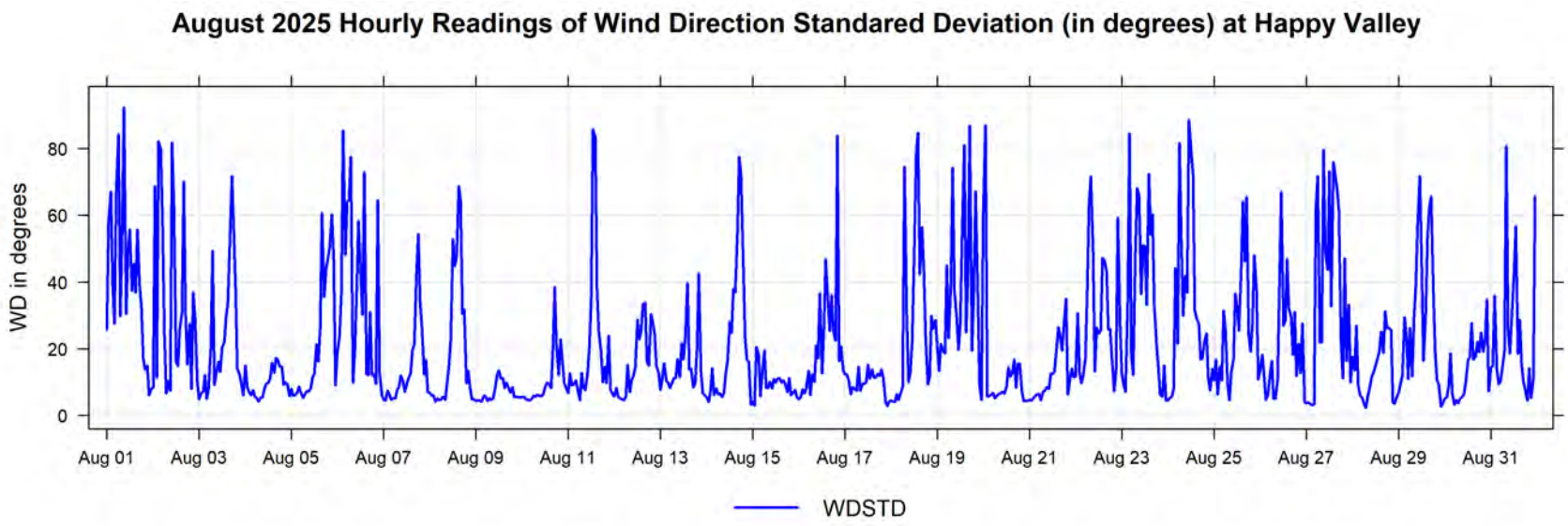
August 2025 Hourly Readings of Wind Direction Standared Deviation (in degrees) at Happy Valley
WD in degrees
0
20
40
60
80
Aug 01
Aug 03
Aug 05
Aug 07
Aug 09
Aug 11
Aug 13
Aug 15
Aug 17
Aug 19
Aug 21
Aug 23
Aug 25
Aug 27
Aug 29
Aug 31
WDSTD

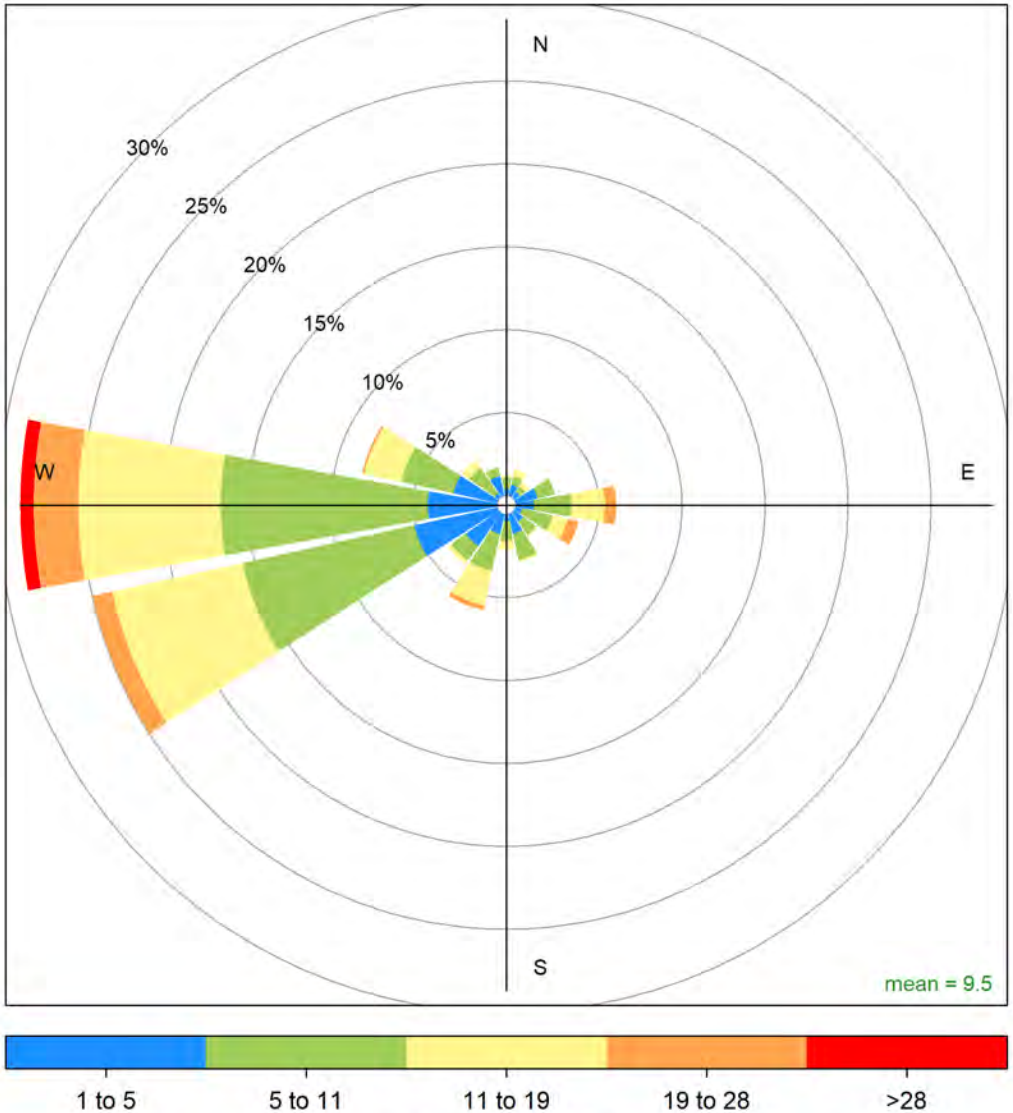

Happy Valley August 2025 Wind Rose, wind speed in km/hr

Calms (<1km/hr) = 0.8 %

9 Milner Charts

The following pages include the charts and histograms for Milner Station

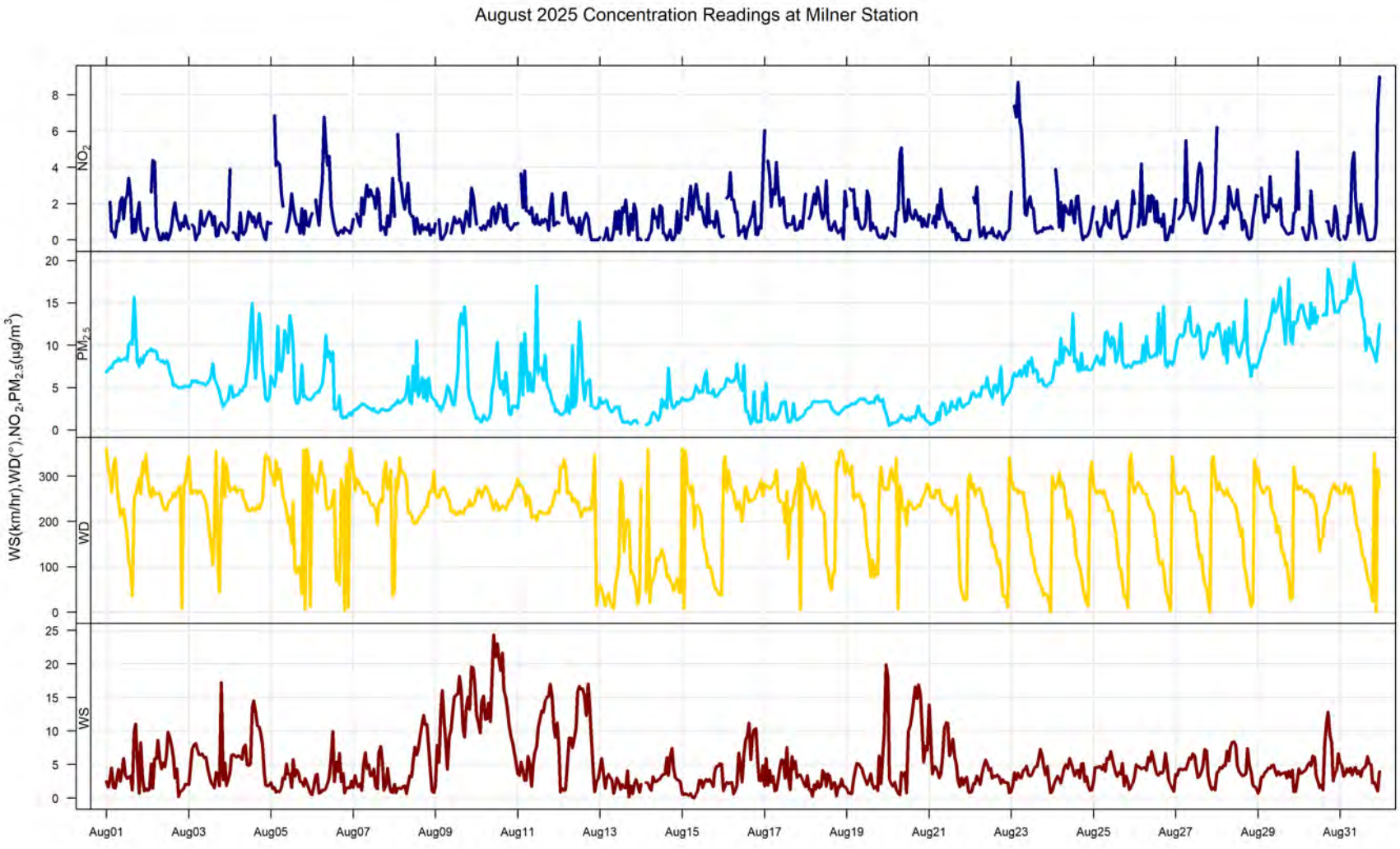

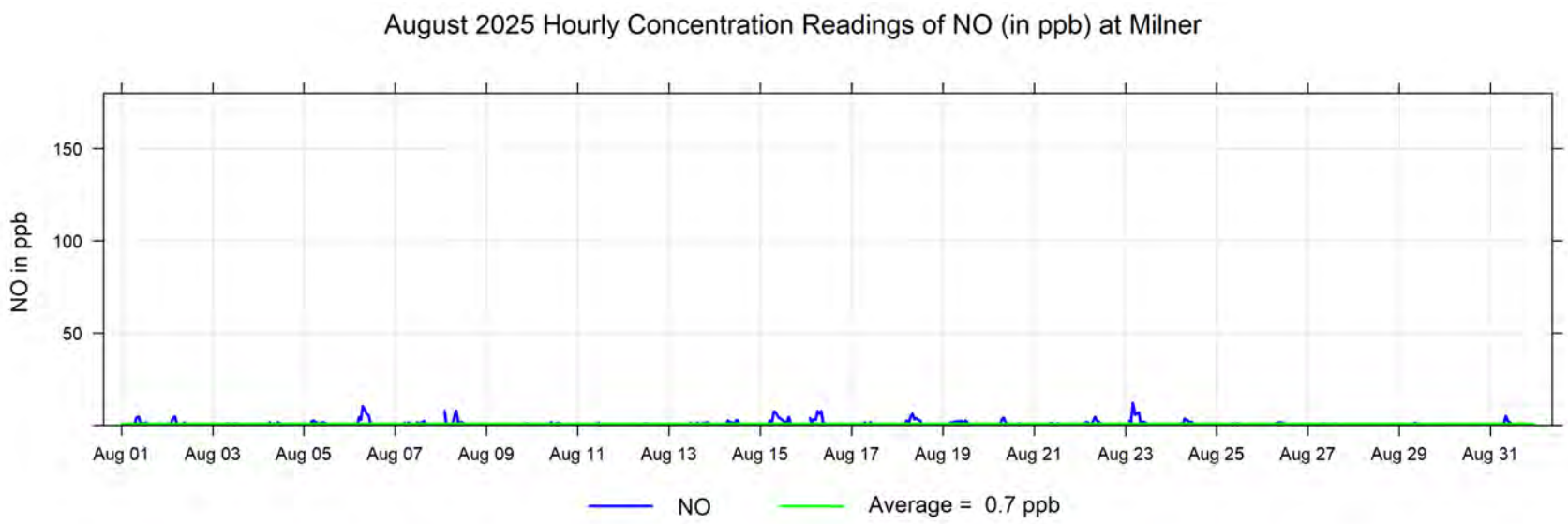
August 2025 Hourly Concentration Readings of NO (in ppb) at Milner
NO in ppb
150
100
50
Aug 01
Aug 03
Aug 05
Aug 07
Aug 09
Aug 11
Aug 13
Aug 15
Aug 17
Aug 19
Aug 21
Aug 23
Aug 25
Aug 27
Aug 29
Aug 31
NO
Average = 0.7 ppb

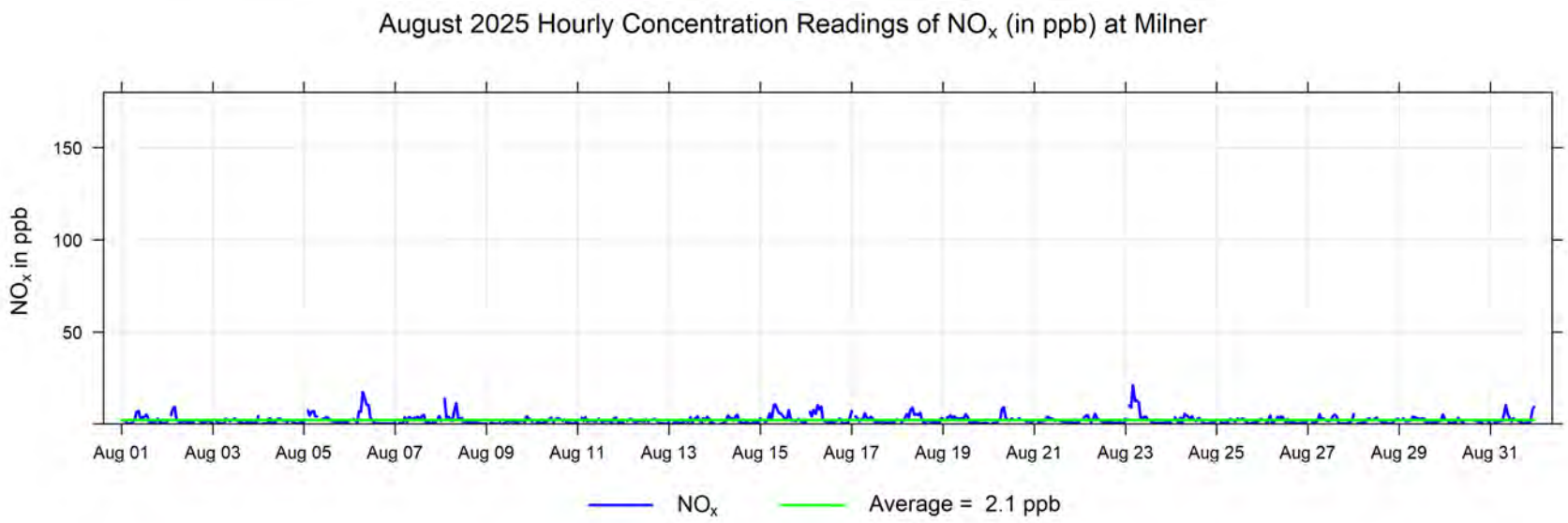
August 2025 Hourly Concentration Readings of NOx (in ppb) at Milner
NOx in ppb
150
100
50
Aug 01
Aug 03
Aug 05
Aug 07
Aug 09
Aug 11
Aug 13
Aug 15
Aug 17
Aug 19
Aug 21
Aug 23
Aug 25
Aug 27
Aug 29
Aug 31
NOx
Average = 2.1 ppb

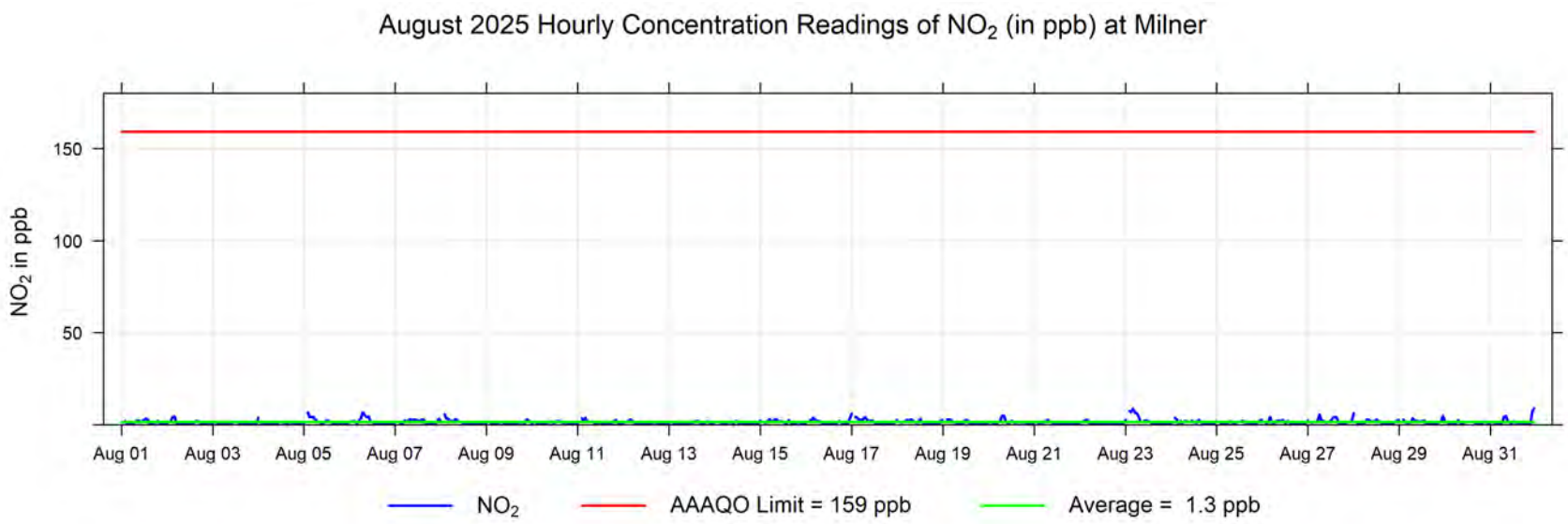
August 2025 Hourly Concentration Readings of NO_2 (in ppb) at Milner
NO_2 in ppb
150
100
50
Aug 01
Aug 03
Aug 05
Aug 07
Aug 09
Aug 11
Aug 13
Aug 15
Aug 17
Aug 19
Aug 21
Aug 23
Aug 25
Aug 27
Aug 29
Aug 31
NO_2
AAAQO Limit = 159 ppb
Average = 1.3 ppb

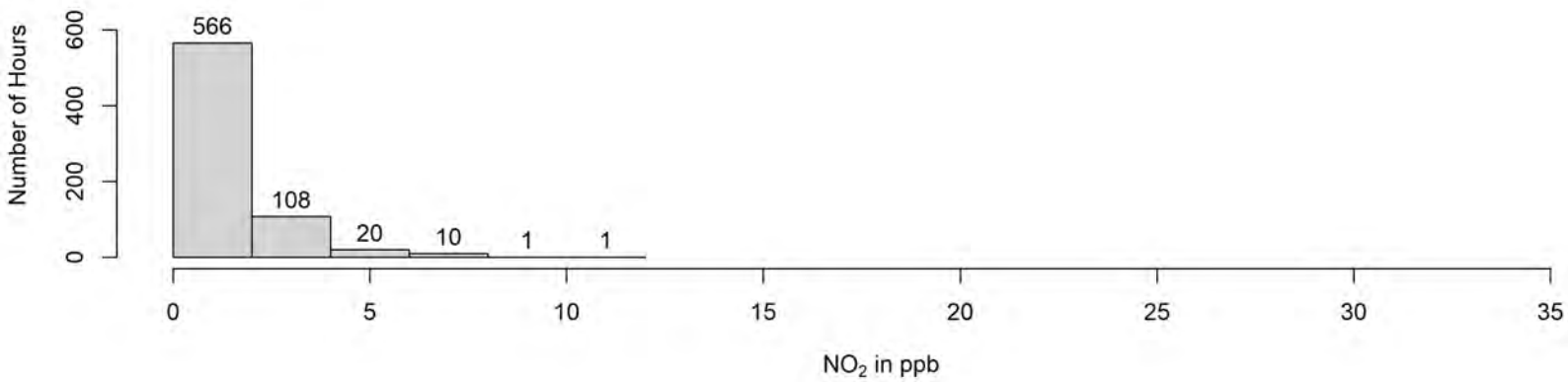
Number of Hours
0
200
400
600
566
108
20
10
1
1
0
5
10
15
20
25
30
35
NO_2 in ppb

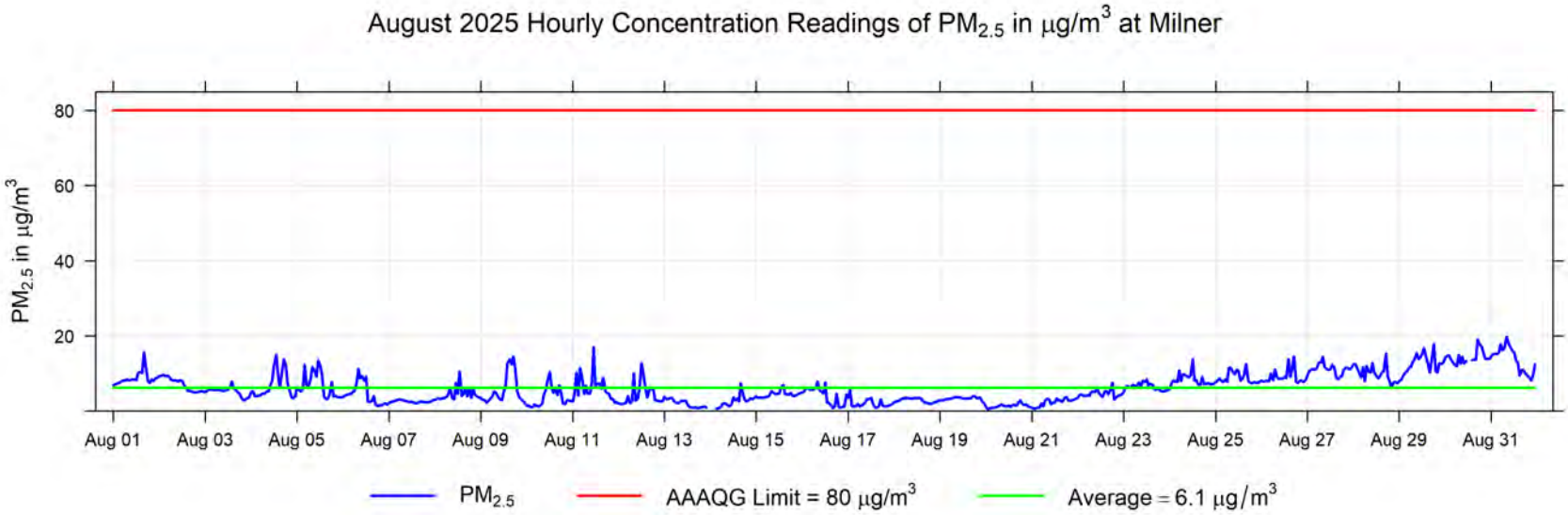
August 2025 Hourly Concentration Readings of PM2.5 in µg/m3 at Milner
PM2.5 in µg/m3
80
60
40
20
Aug 01
Aug 03
Aug 05
Aug 07
Aug 09
Aug 11
Aug 13
Aug 15
Aug 17
Aug 19
Aug 21
Aug 23
Aug 25
Aug 27
Aug 29
Aug 31
PM2.5
AAAQG Limit = 80 µg/m3
Average = 6.1 µg/m3

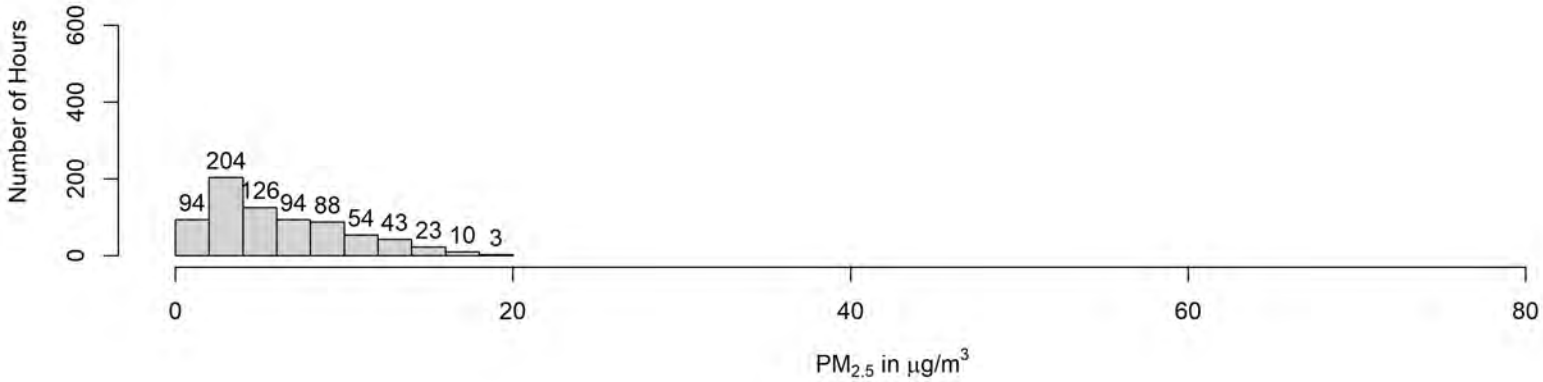
Number of Hours
0
200
400
600
94
204
126
94
88
54
43
23
10
3
0
20
40
60
80
PM2.5 in µg/m3

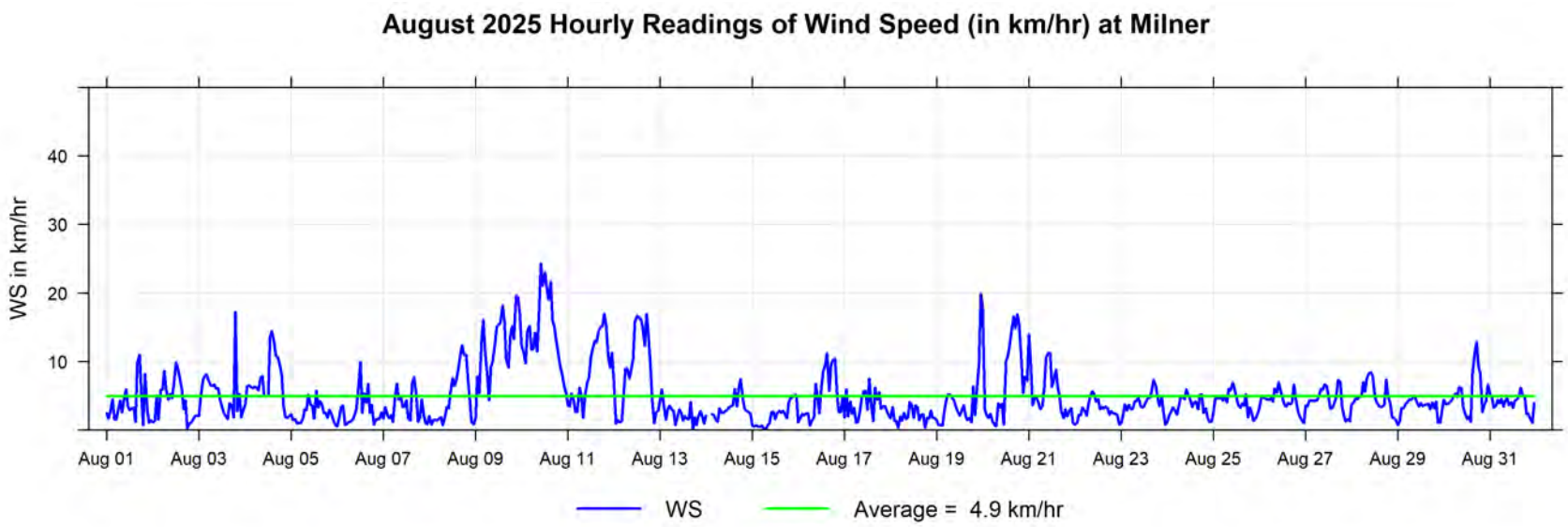
August 2025 Hourly Readings of Wind Speed (in km/hr) at Milner
WS in km/hr
40
30
20
10
Aug 01
Aug 03
Aug 05
Aug 07
Aug 09
Aug 11
Aug 13
Aug 15
Aug 17
Aug 19
Aug 21
Aug 23
Aug 25
Aug 27
Aug 29
Aug 31
WS
Average = 4.9 km/hr

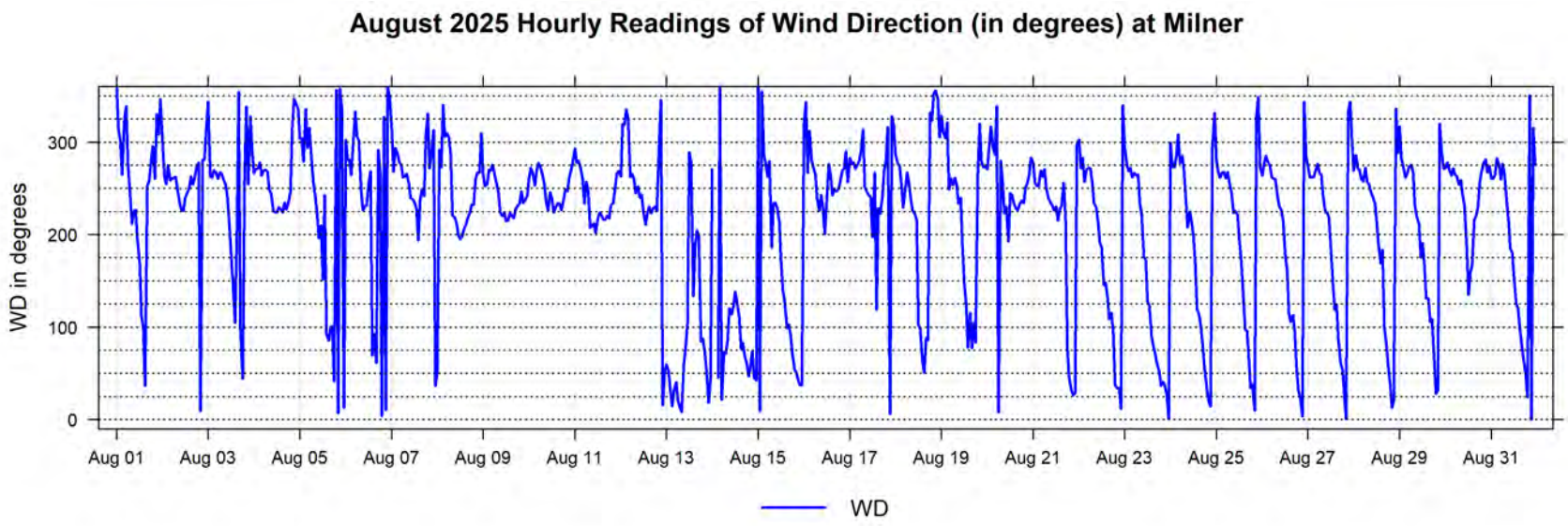
August 2025 Hourly Readings of Wind Direction (in degrees) at Milner
WD in degrees
300
200
100
0
Aug 01
Aug 03
Aug 05
Aug 07
Aug 09
Aug 11
Aug 13
Aug 15
Aug 17
Aug 19
Aug 21
Aug 23
Aug 25
Aug 27
Aug 29
Aug 31
WD

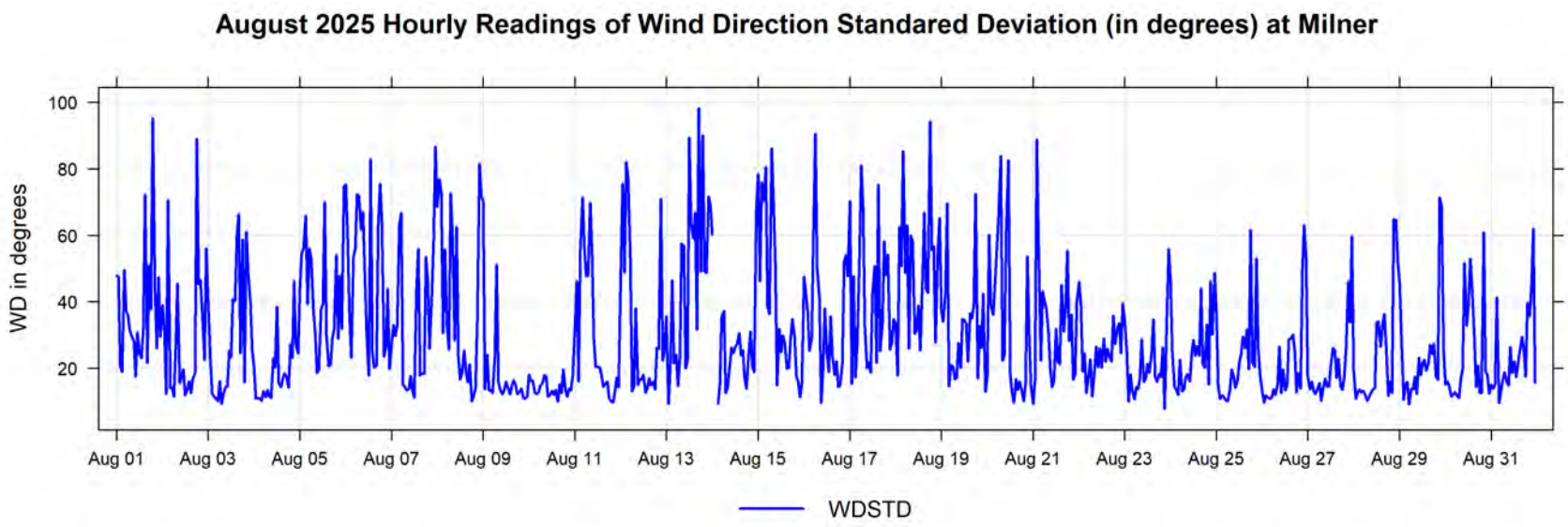
August 2025 Hourly Readings of Wind Direction Standared Deviation (in degrees) at Milner
WD in degrees
100
80
60
40
20
Aug 01
Aug 03
Aug 05
Aug 07
Aug 09
Aug 11
Aug 13
Aug 15
Aug 17
Aug 19
Aug 21
Aug 23
Aug 25
Aug 27
Aug 29
Aug 31
WDSTD

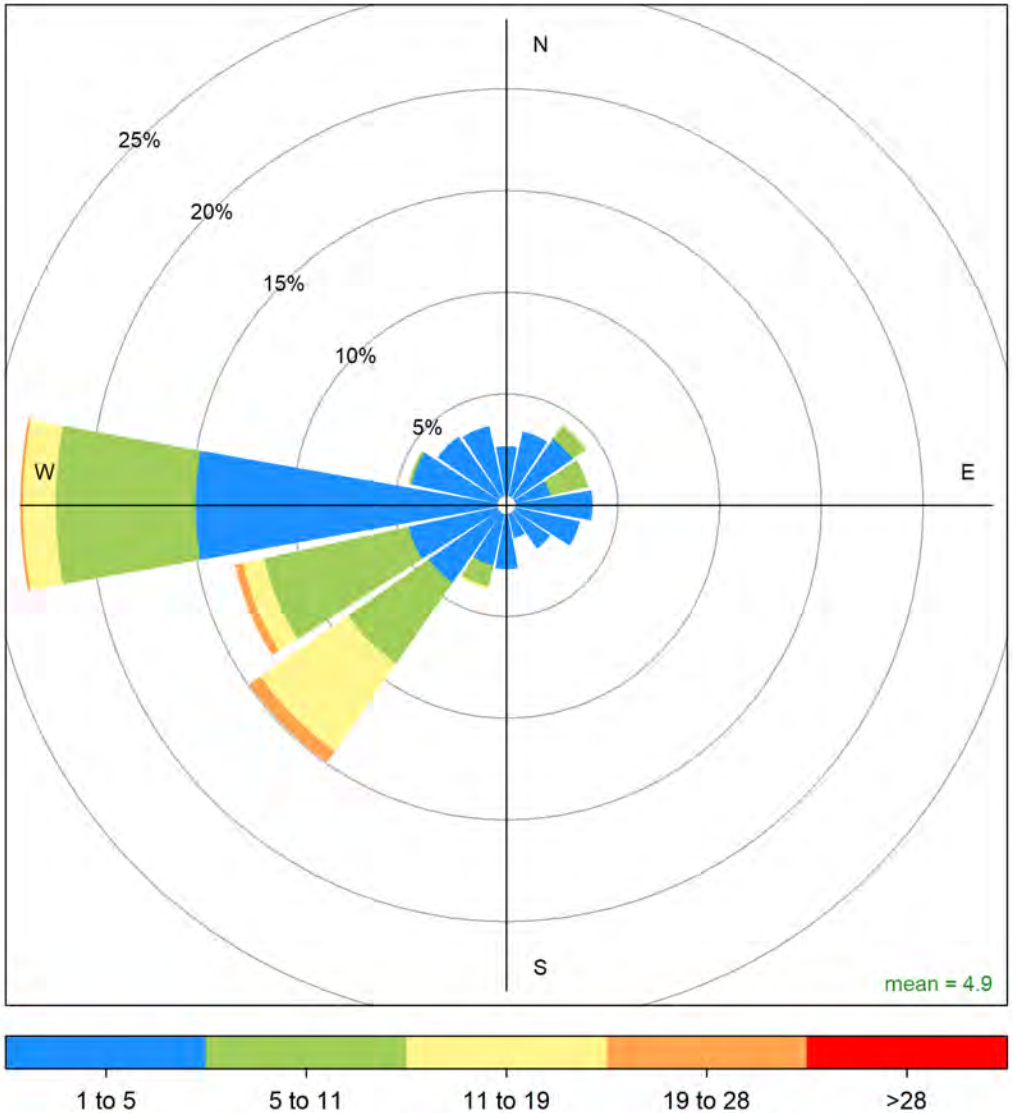

Milner August 2025 Wind Rose, wind speed in km/hr

Calms (<1km/hr) = 6.5 %

10 Passive Monitoring Data

Peace Airshed Zone Association - PAZA Passive Stations for August 2025

Station Number	Station Name	SO2 ppb	O3 ppb	NO2 ppb	H2S ppb	LSD
Duplicates						
2a	Bay Tree	**0.1**		**0.4**		13-16-078-13 W6M
2b	Bay Tree	**0.1**		**0.4**		
14a	Sylvester	**0.0**				08-06-069-12 W6M
14b	Sylvester	**0.1**				
17a	Poplar			**1.9**		13-06-073-08 W6M
17b	Poplar			**2.0**		
35a	Jean Cote	**0.2**				12-35-079-21 W5M
35b	Jean Cote	**0.2**				
39a	Clouston Creek	**0.2**				12-01-073-22 W5M
39b	Clouston Creek	**0.1**				
41a	Valleyview			**0.6**		09-30-069-22 W5M
41b	Valleyview			**0.5**		
42a	Sunset House			**0.5**		05-32-070-19 W5M
42b	Sunset House			**0.5**		
47a	Kinuso		**26.9**			12-10-073-10 W5M
47b	Kinuso		**21.9**			
D3a	Duvernay 3	**0.9**			**0.12**	04-33-062-20 W5M
D3b	Duvernay 3	**1.0**			**0.15**	
G3a	Girouxville 3				**0.47**	14-02-077-23 W5M
G3b	Girouxville 3				**Damaged**	
K4a	Kakwa 4			**2.9**		06-18-063-04 W6M
K4b	Kakwa 4			**3.0**		
K1a	Kakwa 1	**0.2**				01-13-063-05 W6M
K1b	Kakwa 1	**0.2**				
K2a	Kakwa 2				**0.12**	08-13-063-05 W6M
K2b	Kakwa 2				**0.12**	
M10a	Milner Powerline			**0.9**		06-14-058-08 W6M
M10b	Milner Powerline			**0.9**		
M9Aa	Milner Pipeline	**<0.1**				12-14-058-08 W6M
M9Ab	Milner Pipeline	**<0.1**				
J2Da	Jayar2 14-8			**1.1**		07-08-062-03 W6M
J2Db	Jayar2 14-8			**1.1**		
J1Da	Jayar1 Plant	**0.6**				06-08-062-03 W6M
J1Db	Jayar1 Plant	**0.4**				
J3Da	Jayar3 Bone Yard				**<0.02**	14-08-062-03 W6M
J3Db	Jayar3 Bone Yard				**<0.02**	

Station Number	Station Name	SO2 ppb	O3 ppb	NO2 ppb	H2S ppb	LSD
1	Silver Valley	0.2	-	0.9	-	08-27-081-11 W6M
2	Bay Tree	0.1	26.3	0.4	-	13-16-078-13 W6M
3	Forth Creek	0.2	-	2.2	-	04-13-082-07 W6M
5	Boone Creek	0.3	-	0.7	-	01-23-076-11 W6M
7	Steeprock Creek	0.1	-	0.3	-	09-35-072-13 W6M
9	Spirit River	0.3	-	1.5	-	08-12-079-07 W6M
10	Woking	0.3	-	0.8	-	01-13-076-07 W6M
11	Webber Creek	0.3	-	1.2	-	09-36-074-09 W6M
12	Hythe	0.2	-	1.2	-	14-36-072-11 W6M
14	Sylvester	0.1	-	0.3	-	08-06-069-12 W6M
16	Beaverlodge	0.5	-	1.0	-	15-36-071-10 W6M
17	Poplar	0.4	-	1.9	-	13-06-073-08 W6M
18	Saddle Hills	0.3	-	0.5	-	04-25-074-07 W6M
19	Wanham	0.3	-	0.6	-	16-22-077-03 W6M
24	Wembley	0.4	-	2.2	-	12-31-070-08 W6M
25	Pinto Creek	0.1	-	0.6	-	04-24-069-11 W6M
27	Grande Prairie I	0.4	-	2.0	-	08-15-071-06 W6M
29	Smoky Heights	0.3	-	1.0	-	04-06-075-02 W6M
32	Gold Creek	0.5	-	1.2	-	06-33-067-05 W6M
35	Jean Cote	0.2	-	1.8	-	12-35-079-21 W5M
36	Guy	0.1	-	1.8	0.1	03-04-076-22 W5M
37	Crooked Creek	0.2	25.5	0.7	-	16-01-071-26 W5M
39	Clouston Creek	0.2	-	1.1	-	12-01-073-22 W5M
40	McLennan	0.3	-	1.6	-	03-29-077-19 W5M
41	Valleyview	-	-	0.6	-	09-30-069-22 W5M
42	Sunset House	-	-	0.5	-	05-32-070-19 W5M
44	Peavine	0.1	-	0.4	-	03-05-079-15 W5M
45	Gift Lake	0.1	-	0.7	-	10-07-079-12 W5M
46	Little Smoky	0.2	-	1.0	-	12-01-065-21 W5M
47	Kinuso	0.1	24.4	0.3	-	12-10-073-10 W5M
48	Deer Mountain	0.2	-	0.3	-	15-22-068-09 W5M
49	Henry Pirker	0.3	-	2.1	-	17-26-071-06 W6M
50	East Prairie	0.1	-	0.3	-	11-13-079-08 W6M
D1	Duvernay 1	0.6	-	-	0.10	04-33-062-20 W5M
D2	Duvernay 2	0.5	-	-	0.07	04-33-062-20 W5M
D3	Duvernay 3	0.9	-	-	0.13	04-33-062-20 W5M
D4	Duvernay 4	1.3	-	-	0.14	04-33-062-20 W5M
G3	Girouxville 3	-	-	-	0.47 & Damaged	14-02-077-23 W5M
G4	Girouxville 4	-	-	-	0.3	04-08-077-22 W5M
K1	Kakwa 1	0.2	-	1.0	<0.02	01-13-063-05 W6M
K2	Kakwa 2	1.4	-	2.0	0.12	08-13-063-05 W6M
K3	Kakwa 3	31.7	-	1.8	0.51	12-18-063-04 W6M
K4	Kakwa 4	11.1	-	3.0	0.42	06-18-063-04 W6M
M1	Milner Pipeline	<0.1	-	0.7	-	12-14-058-08 W6M
M2	Milner Bridge	0.1	-	0.4	-	08-06-057-08 W6M
M3	Milner Wanyandie	-	-	-	-	11-13-058-08 W6M
M4	Milner Ambient Trailer	<0.1	-	0.9	-	09-15-058-08 W6M
M5	Milner Powerline	<0.1	-	0.9	-	06-14-058-08 W6M
J1	Jayar1 Plant	0.5	-	0.7	<0.02	06-08-062-03 W6M
J2	Jayar2 14-8	0.8	-	1.1	0.19	07-08-062-03 W6M
J3	Jayar3 Bone Yard	0.7	-	0.6	<0.02	14-08-062-03 W6M
J4	Jayar4 7-8 or 8-8 Pad	0.8	-	0.9	0.02	10-08-062-03 W6M
J5	Jayar5 Camp	0.6	-	1.7	0.17	11-08-062-03 W6M

Passive Summary for August 2025

Stats	Sulphur Dioxide SO_2	Ozone O_3	Nitrogen Dioxide NO_2	Hydrogen Sulphide H_2S
	ppb	ppb	ppb	ppb
	Passive Summary for August 2025 (PAZA)			
Mean	1.3	25.4	1.1	0.2
Standard Deviation	4.9	1.0	0.6	0.1
Minimum	0.1 Guy (#36)	24.4 Kinuso (#47)	0.3 Sylvester (#14)	0.0 Jayar4 7-8 or 8-8 Pad
Maximum	31.7 Kakwa 3 (#K3)	26.3 Bay Tree (#2)	3.0 Kakwa 4 (#K4)	0.5 Kakwa 3 (#K3)
	Continuous and Passive Monitoring Comparision			
PAZA Beaverlodge Station	**0.5**	**23.9**	**3.3**	**-**
Beaverlodge Passive (#16)	**0.5**	**-**	**1.0**	**-**
PAZA Henry Pirker Station	**0.3**	**21.5**	**5.5**	**0.1**
Henry Pirker passive (#49)	**0.3**	**-**	**2.1**	**-**
Milner Station	**-**	**-**	**1.3**	**-**
Milner passive	**<0.1**	**-**	**0.9**	**-**

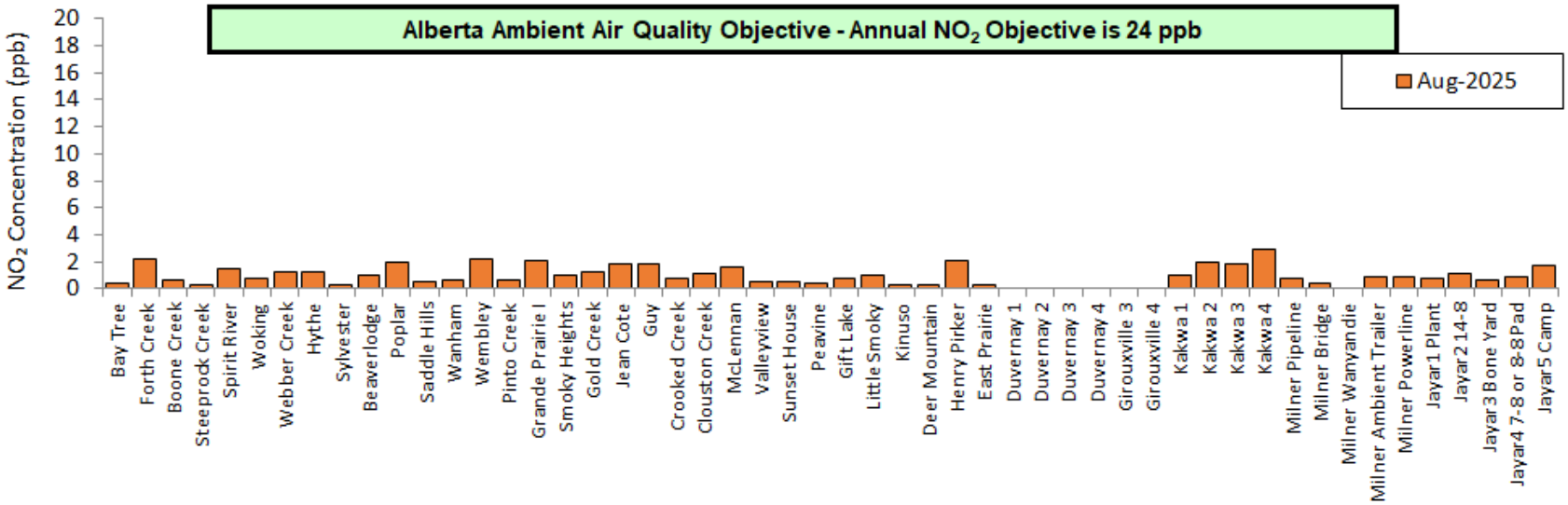
Alberta Ambient Air Quality Objective - Annual NO2 Objective is 24 ppb
Aug-2025
NO2 Concentration (ppb)
0
2
4
6
8
10
12
14
16
18
20
Bay Tree
Forth Creek
Boone Creek
Steeprock Creek
Spirit River
Woking
Webber Creek
Hythe
Sylvester
Beaverlodge
Poplar
Saddle Hills
Wanham
Wembley
Pinto Creek
Grande Prairie I
Smoky Heights
Gold Creek
Jean Cote
Guy
Crooked Creek
Clouston Creek
McLennan
Valleyview
Sunset House
Peavine
Gift Lake
Little Smoky
Kinuso
Deer Mountain
Henry Pirker
East Prairie
Duvernay 1
Duvernay 2
Duvernay 3
Duvernay 4
Girouxville 3
Girouxville 4
Kakwa 1
Kakwa 2
Kakwa 3
Kakwa 4
Milner Pipeline
Milner Bridge
Milner Wanyandie
Milner Ambient Trailer
Milner Powerline
Jayar1 Plant
Jayar2 14-8
Jayar3 Bone Yard
Jayar4 7-8 or 8-8 Pad
Jayar5 Camp

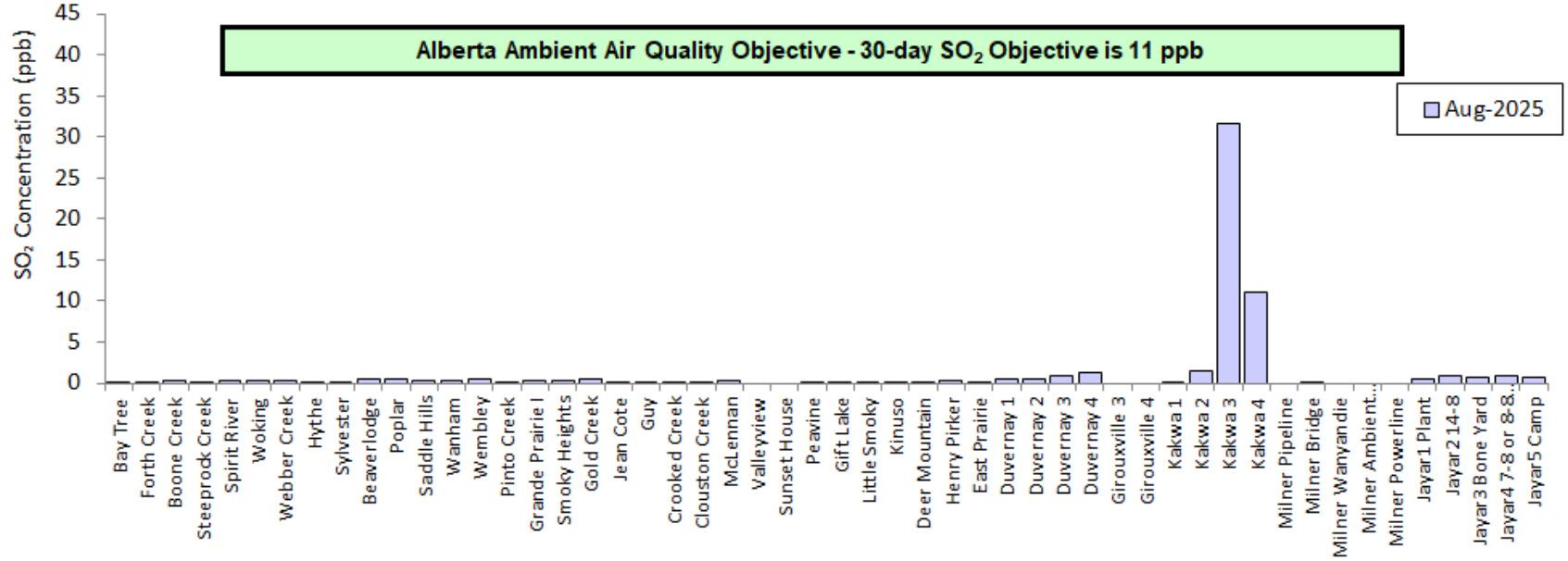
Alberta Ambient Air Quality Objective - 30-day SO2 Objective is 11 ppb
Aug-2025
SO2 Concentration (ppb)
0
5
10
15
20
25
30
35
40
45
Bay Tree
Forth Creek
Boone Creek
Steeprock Creek
Spirit River
Woking
Webber Creek
Hythe
Sylvester
Beaverlodge
Poplar
Saddle Hills
Wanham
Wembley
Pinto Creek
Grande Prairie I
Smoky Heights
Gold Creek
Jean Cote
Guy
Crooked Creek
Clouston Creek
McLennan
Valleyview
Sunset House
Peavine
Gift Lake
Little Smoky
Kinuso
Deer Mountain
Henry Pirker
East Prairie
Duvernay 1
Duvernay 2
Duvernay 3
Duvernay 4
Girouxville 3
Girouxville 4
Kakwa 1
Kakwa 2
Kakwa 3
Kakwa 4
Milner Pipeline
Milner Bridge
Milner Wanyandie
Milner Ambient...
Milner Powerline
Jayar1 Plant
Jayar2 14-8
Jayar3 Bone Yard
Jayar4 7-8 or 8-8...
Jayar5 Camp

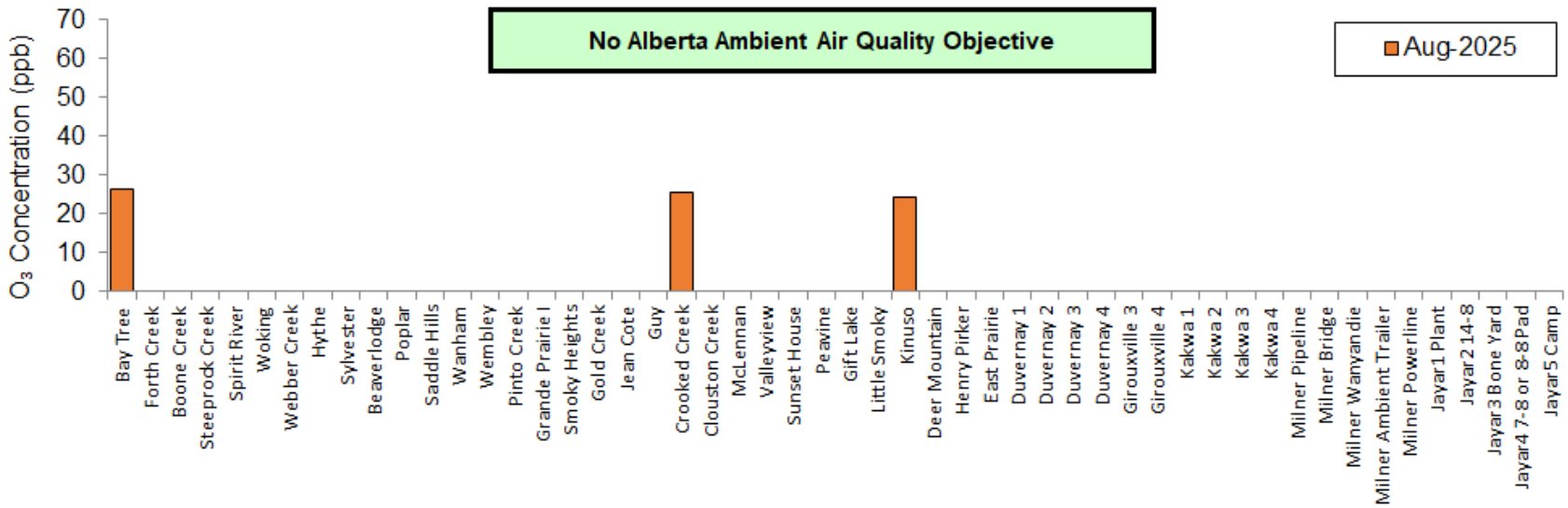
No Alberta Ambient Air Quality Objective
Aug-2025
O3 Concentration (ppb)
70
60
50
40
30
20
10
0
Bay Tree
Forth Creek
Boone Creek
Steeprock Creek
Spirit River
Woking
Webber Creek
Hythe
Sylvester
Beaverlodge
Poplar
Saddle Hills
Wanham
Wembley
Pinto Creek
Grande Prairie I
Smoky Heights
Gold Creek
Jean Cote
Guy
Crooked Creek
Clouston Creek
McLennan
Valleyview
Sunset House
Peavine
Gift Lake
Little Smoky
Kinuso
Deer Mountain
Henry Pirker
East Prairie
Duvernay 1
Duvernay 2
Duvernay 3
Duvernay 4
Girouxville 3
Girouxville 4
Kakwa 1
Kakwa 2
Kakwa 3
Kakwa 4
Milner Pipeline
Milner Bridge
Milner Wanyandie
Milner Ambient Trailer
Milner Powerline
Jayar1 Plant
Jayar2 14-8
Jayar3 Bone Yard
Jayar4 7-8 or 8-8 Pad
Jayar5 Camp

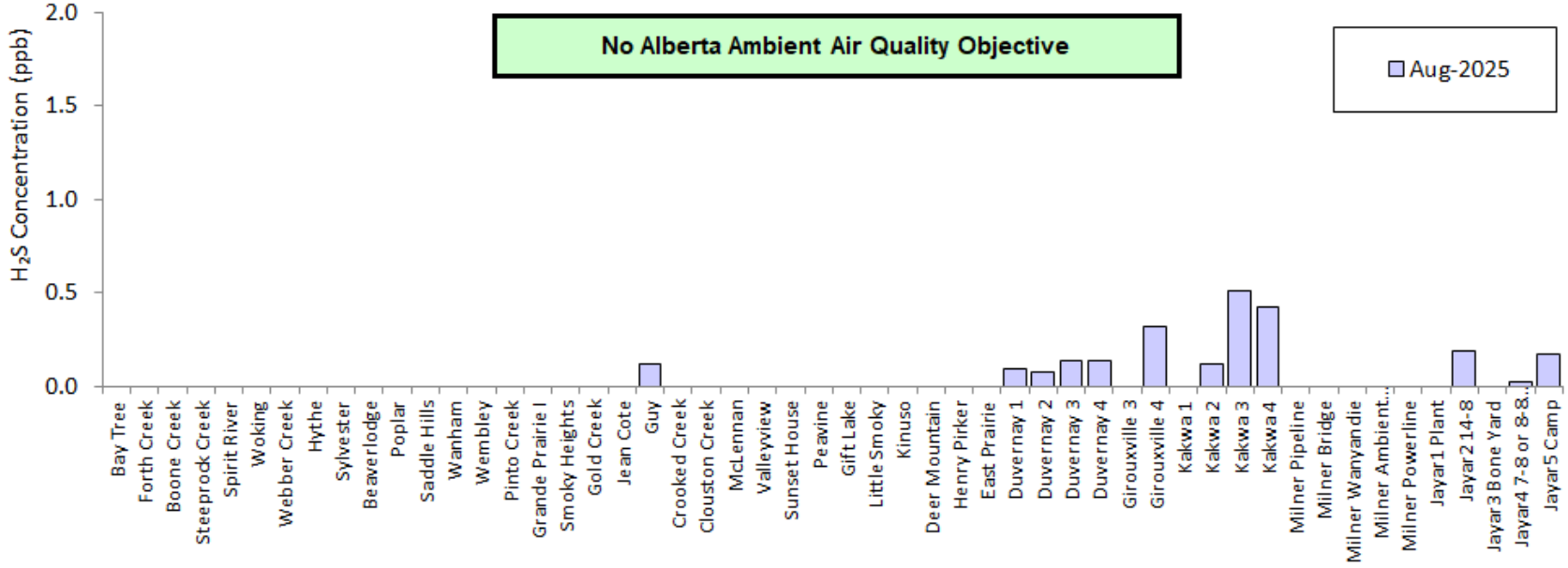
No Alberta Ambient Air Quality Objective
Aug-2025
H2S Concentration (ppb)
2.0
1.5
1.0
0.5
0.0
Bay Tree
Forth Creek
Boone Creek
Steeprock Creek
Spirit River
Woking
Webber Creek
Hythe
Sylvester
Beaverlodge
Poplar
Saddle Hills
Wanham
Wembley
Pinto Creek
Grande Prairie I
Smoky Heights
Gold Creek
Jean Cote
Guy
Crooked Creek
Clouston Creek
McLennan
Valleyview
Sunset House
Peavine
Gift Lake
Little Smoky
Kinuso
Deer Mountain
Henry Pirker
East Prairie
Duvernay 1
Duvernay 2
Duvernay 3
Duvernay 4
Girouxville 3
Girouxville 4
Kakwa 1
Kakwa 2
Kakwa 3
Kakwa 4
Milner Pipeline
Milner Bridge
Milner Wanyandie
Milner Ambient...
Milner Powerline
Jayar1 Plant
Jayar2 14-8
Jayar3 Bone Yard
Jayar4 7-8 or 8-8...
Jayar5 Camp

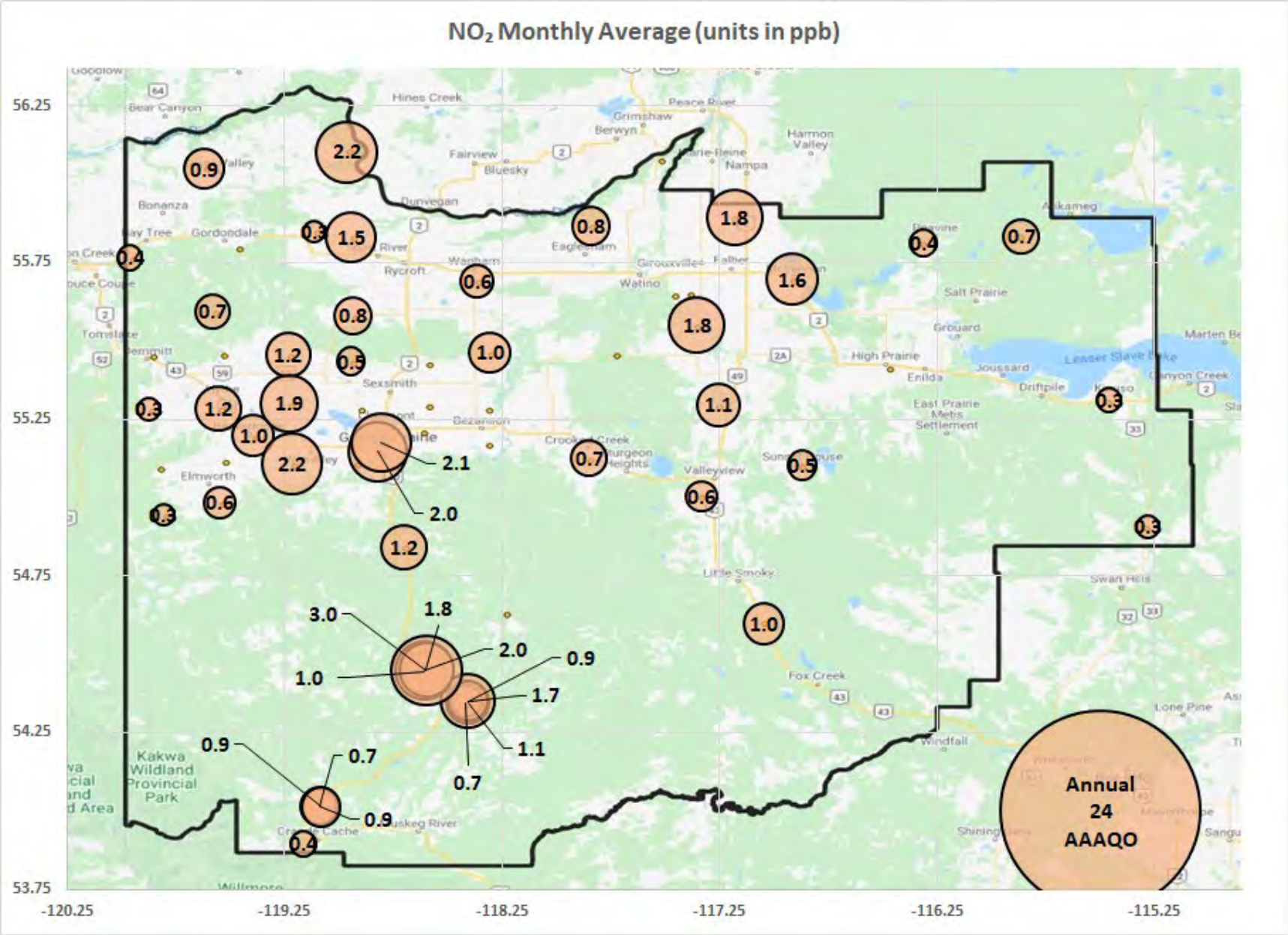
NO₂ Monthly Average (units in ppb)
56.25
55.75
55.25
54.75
54.25
53.75
-120.25
-119.25
-118.25
-117.25
-116.25
-115.25
Annual
24
AAAQO
Kakwa Wildland Provincial Park
Hines Creek
Grimshaw
Berwyn
Peace River
Harmon Valley
Fairview
Bluesky
Nampa
Dunvegan
Bonanza
Gordondale
Rycroft
Watino
Grouxville
Salt Prairie
Grouard
High Prairie
Enilda
Joussard
Driftpile
East Prairie Metis Settlement
Sexsmith
Bezanson
Crooked Creek
Valleyview
Elmworth
Little Smoky
Fox Creek
Windfall
Lone Pine
Swan Hills
Lesser Slave Lake
Marten Beach
Canyon Creek
Kakameg
Tomslake
Bear Canyon
Hythe
Wanham
Eaglesham
Falher
Sunset House
Shining Bank
Willmore
Crooked Cache
Muskeg River

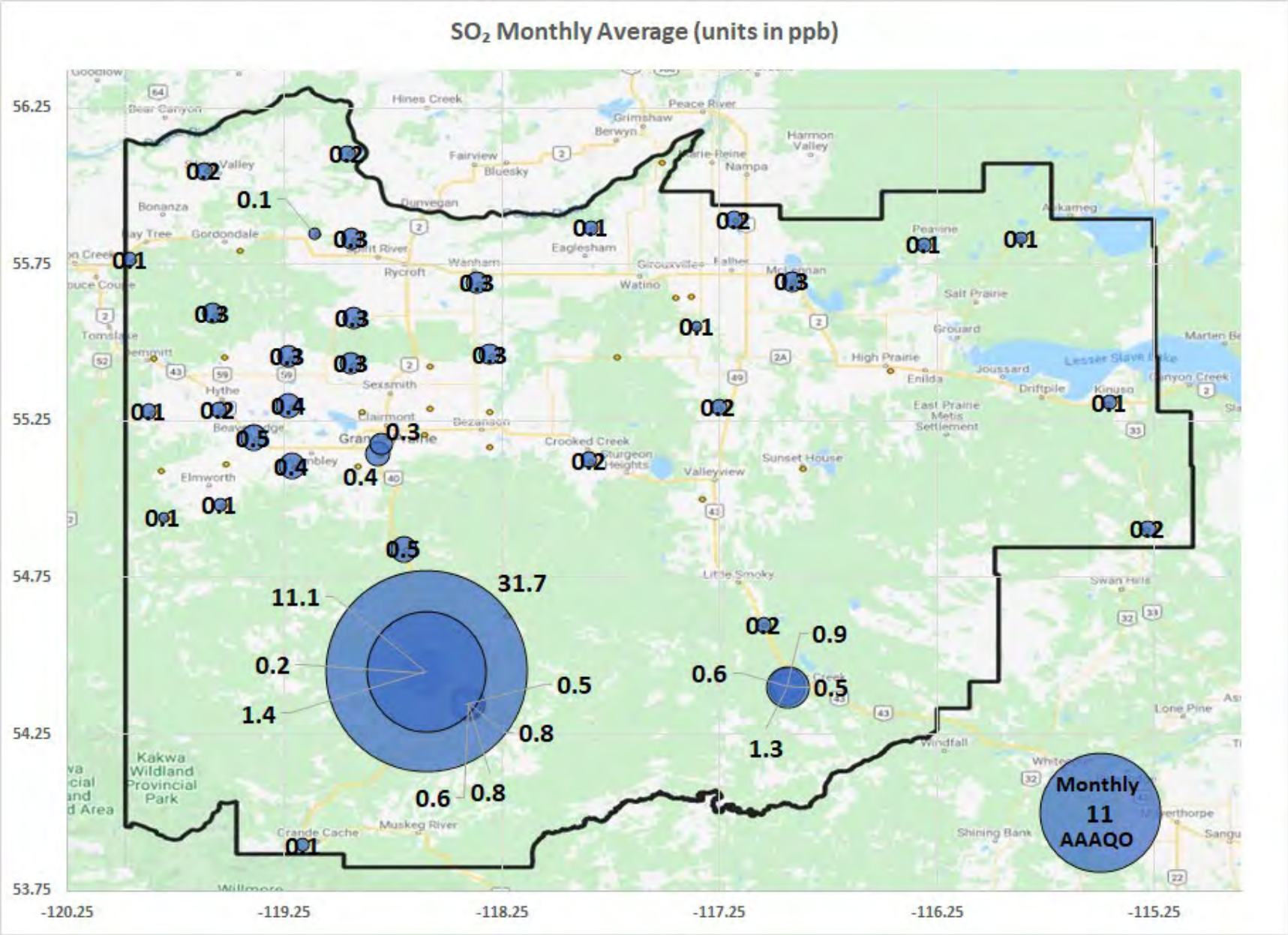
SO₂ Monthly Average (units in ppb)
56.25
55.75
55.25
54.75
54.25
53.75
-120.25
-119.25
-118.25
-117.25
-116.25
-115.25
Monthly
11
AAAQO
31.7
11.1
0.2
1.4
0.5
0.8
0.6
0.8
0.9
0.6
0.5
1.3
0.1
0.3
0.4
0.5
Kakwa Wildland Provincial Park
Hines Creek
Peace River
Grimshaw
Berwyn
Fairview
Bluesky
Dunvegan
Bonanza
Gordondale
Eaglesham
Rycroft
Wanham
Girouxville
Watino
Falher
McLennan
Harmon Valley
Nampa
Peerless
Salt Prairie
Grouard
High Prairie
Enilda
Joussard
Driftpile
Kinuso
East Prairie Metis Settlement
Sexsmith
Hythe
Elmworth
Bezanson
Crooked Creek
Sunset House
Valleyview
Little Smoky
Swan Hills
Lone Pine
Windfall
Shining Bank
Muskeg River
Grande Cache
Willmore

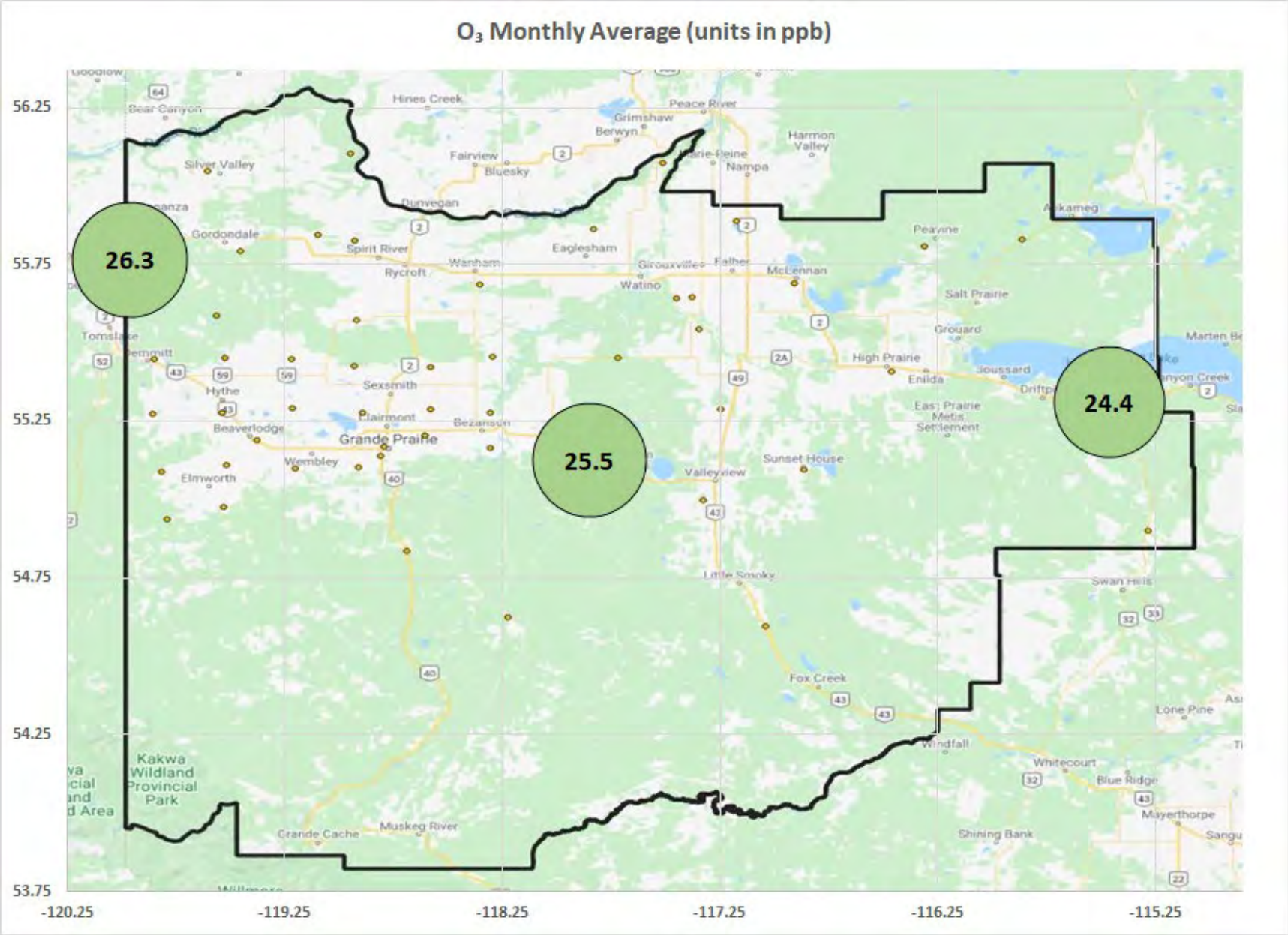
O₃ Monthly Average (units in ppb)
26.3
25.5
24.4
56.25
55.75
55.25
54.75
54.25
53.75
-120.25
-119.25
-118.25
-117.25
-116.25
-115.25
Hines Creek
Peace River
Grimshaw
Berwyn
Harmon Valley
Fairview
Bluesky
Nampa
Silver Valley
Dunvegan
Gordondale
Spirit River
Eaglesham
Wanham
Rycroft
Girouxville
Falher
McLennan
Watino
Peavine
Salt Prairie
Grouard
High Prairie
Enilda
Joussard
Sexsmith
Hythe
Beaverlodge
Grande Prairie
Wembley
Elmworth
Valleyview
Sunset House
Little Smoky
Fox Creek
Swan Hills
Lone Pine
Windfall
Whitecourt
Blue Ridge
Mayerthorpe
Shining Bank
Kakwa Wildland Provincial Park
Grande Cache
Muskeg River

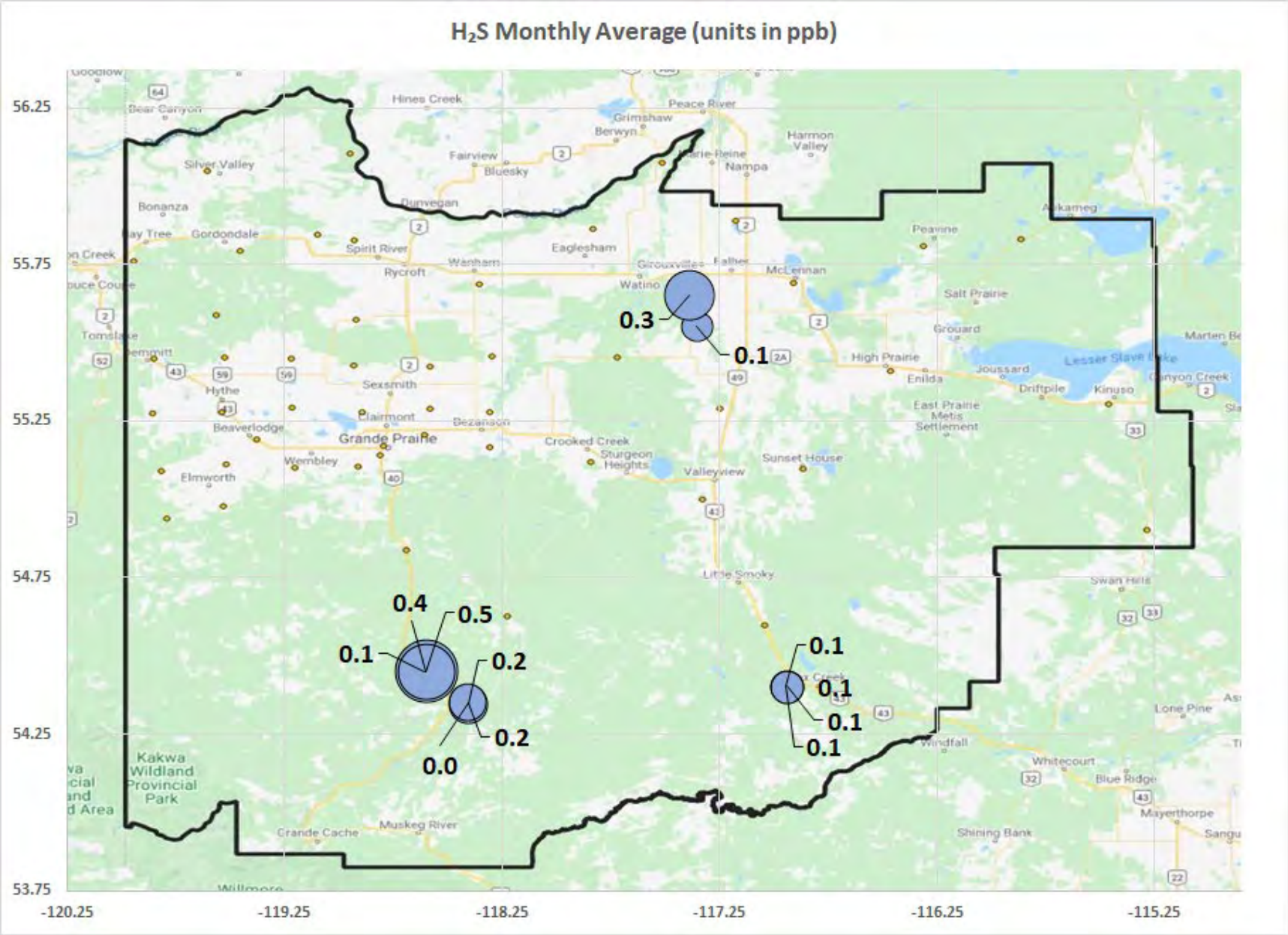
H₂S Monthly Average (units in ppb)
56.25
55.75
55.25
54.75
54.25
53.75
-120.25
-119.25
-118.25
-117.25
-116.25
-115.25
0.3
0.1
0.4
0.5
0.1
0.2
0.2
0.0
0.1
0.1
0.1
0.1
Hines Creek
Peace River
Grimshaw
Berwyn
Harmon Valley
Fairview
Bluesky
Nampa
Silver Valley
Bonanza
Dunvegan
Gordondale
Spirit River
Eaglesham
Rycroft
Wanham
Watino
McLennan
Salt Prairie
Grouard
High Prairie
Enilda
Joussard
Driftpile
Kinuso
Lesser Slave Lake
East Prairie Metis Settlement
Hythe
Sexsmith
Beaverlodge
Grande Prairie
Bezanson
Crooked Creek
Sturgeon Heights
Wembley
Elmworth
Valleyview
Sunset House
Little Smoky
Swan Hills
Lone Pine
Windfall
Whitecourt
Blue Ridge
Mayerthorpe
Shining Bank
Kakwa Wildland Provincial Park
Grande Cache
Muskeg River
Peavine

11 Dustfall Monitoring Data

Milner Dustfall Samples August 2025

Exposure Month	Year	Sample	Total Dustfall (30 day) mg/100cm²/30day	Fixed Dustfall (30 day) mg/100cm²/30day	Exposure days	Field Notes
August	2025	Milner Pipeline	-	-	30	damaged
August	2025	Milner Bridge	25.2	1.6	30	
August	2025	Milner Wanyandie	34.1	-	30	dry sample
August	2025	Milner Waste Pond	26.8	10.6	30	
August	2025	Milner Powerline	-	-	30	dry sample
August	2025	Milner Powerline Dup	26.0	9.7	30	

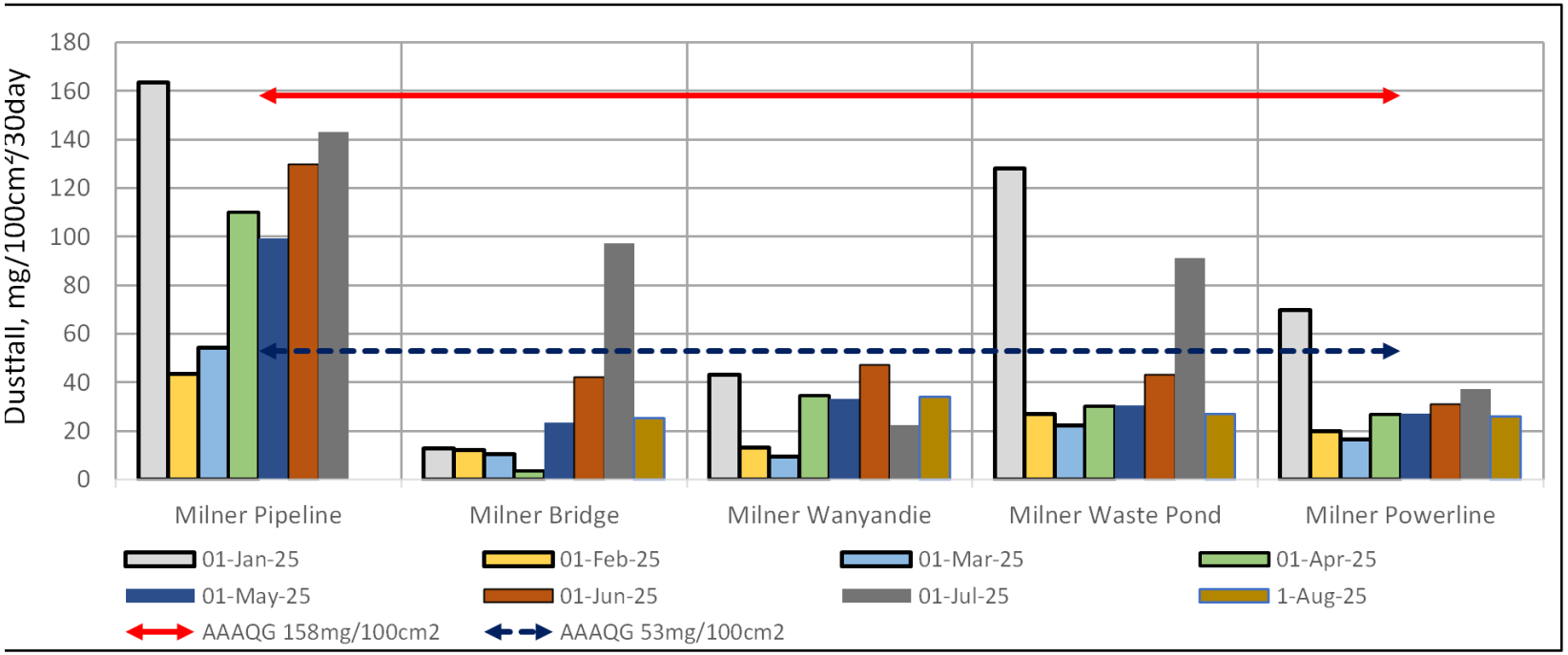

12 End of Report

End of Report

Peace Airshed Zone Association

Ambient Air Monitoring Report

August 2025